SEC.13, T.25N, R.5E, W.M.

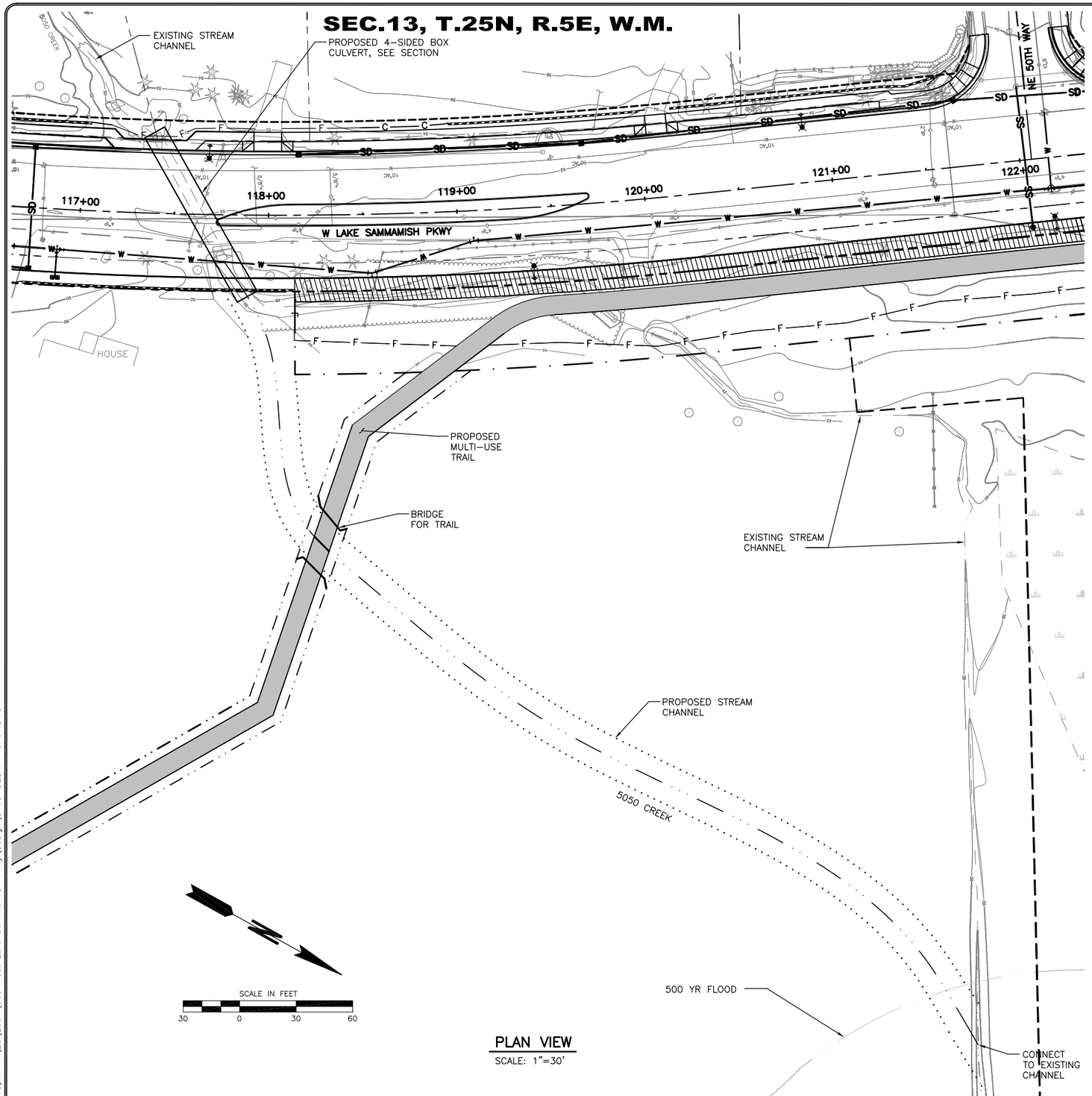

PLAN VIEW

SCALE: 1"=30'

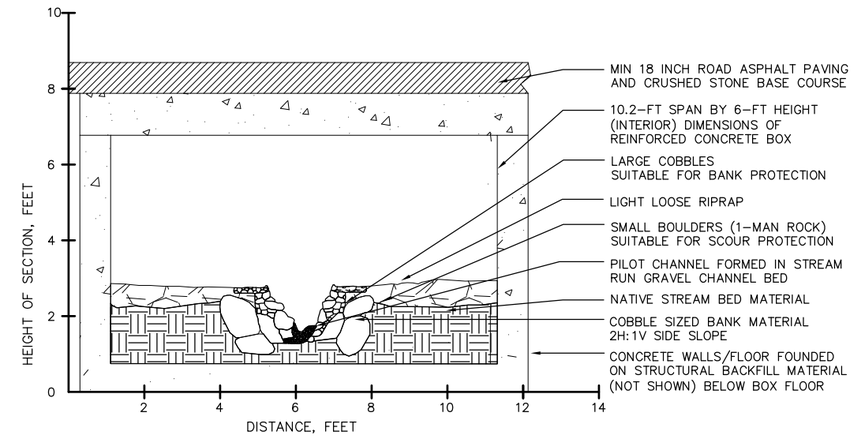

4-SIDED CONCRETE BOX CULVERT

SCALE: 1"=2'

LEGEND:

- STREAM CHANNEL
- RIGHT OF WAY CENTERLINE
- CONSTRUCTION CENTERLINE
- EXISTING RIGHT-OF-WAY
- PROPOSED RIGHT-OF-WAY
- REGIONAL POND DRAINAGE EASEMENT
- TRAIL EASEMENT
- UTILITY, WALL, SIDEWALK\TRAIL EASEMENT
- TRAIL AND DRAINAGE EASEMENT
- STREAM CHANNEL EASEMENT
- PARCEL LINE
- PROPOSED ECOLOGY EMBANKMENT
- PROPOSED MULTI-USE TRAIL
- EXISTING WETLAND

"L"

NOTE:
IF "L" DOES NOT MEASURE 1", ADJUST SCALES ACCORDINGLY.

NO.	DATE	BY	CKD.	REVISION

ReidMiddleton
728 134th Street SW · Suite 200
Everett, Washington 98204
Ph: 425 741-3800

CityofRedmond WASHINGTON

CITY OF REDMOND
15670 N.E. 85TH STREET
REDMOND, WASHINGTON 98052
PH. (425) 556-2701

DESIGNED BY: JD
DRAWN BY: PCG
CHECKED BY: MJW
DATE: 11/06/08
25-07-003

CITY OF REDMOND
WEST LAKE SAMMAMISH PARKWAY
ROADWAY IMPROVEMENTS
5050 CREEK CULVERT REPLACEMENT

25-07-03
PROJECT NO.

CR01 1
SHEET OF

03/02/2015 3:13pm I:\25\2007\003 West Lake Sammamish Pkwy\Design\5703-DESRPT-CR01.DWG

SEC.13, T.25N, R.5E, W.M.

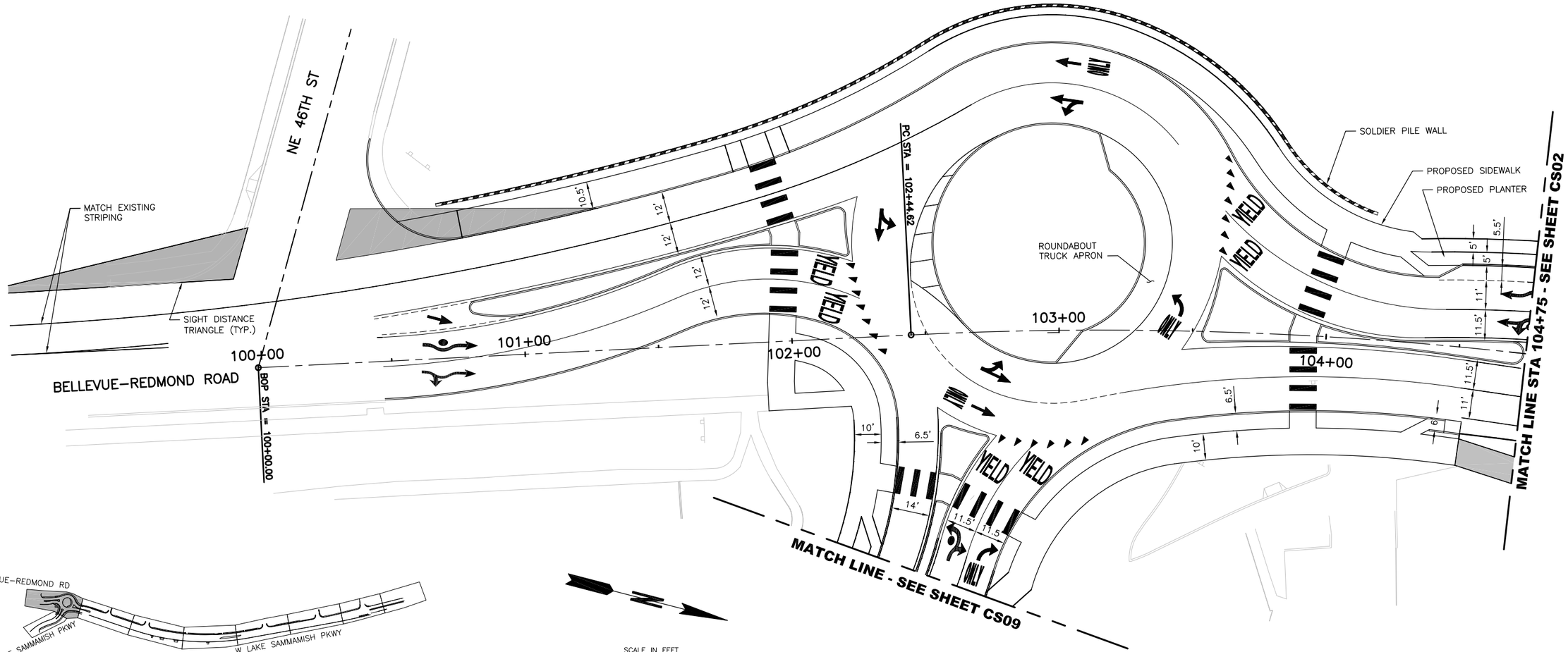

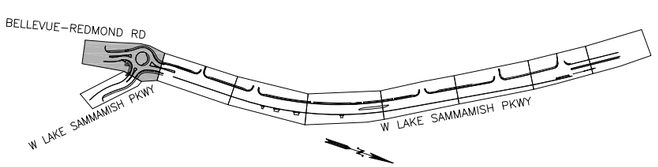

KEYPLAN
NOT TO SCALE

SCALE IN FEET
20 0 20 40

NOTES:

1. SIGHT DISTANCE TRIANGLES PER REDMOND COMMUNITY DEVELOPMENT GUIDE SECTION 20D.210.25.
2. PAVEMENT MARKINGS PER CITY OF REDMOND STANDARD PLAN 311, 311A, 312, 319, 419 AND 419A.

LEGEND:

- PROPOSED MULTI–USE TRAIL
- PROPOSED ECOLOGY EMBANKMENT
- PROPOSED TRAFFIC ARROW
- PROPOSED BIKE LANE SYMBOL
- PROPOSED WALL

"L"

NOTE:
IF "L" DOES NOT MEASURE 1", ADJUST SCALES ACCORDINGLY.

NO.	DATE	BY	CKD.	REVISION

ReidMiddleton
728 134th Street SW · Suite 200
Everett, Washington 98204
Ph: 425 741-3800

CityofRedmond WASHINGTON

CITY OF REDMOND
15670 N.E. 85TH STREET
REDMOND, WASHINGTON 98052
PH. (425) 556–2701

DESIGNED BY: KTW
DRAWN BY: PCG
CHECKED BY: MJW
DATE: 11/06/08
25–07–003

CITY OF REDMOND
WEST LAKE SAMMAMISH PARKWAY
ROADWAY IMPROVEMENTS
PRELIMINARY CHANNELIZATION PLAN

25–07–03
PROJECT NO.

CS01 9
SHEET OF

03/02/2015 3:15pm I:\25\2007\003 West Lake Sammamish Pkwy\Design\5703–DESRPT–CS01.DWG

SEC.13, T.25N, R.5E, W.M.

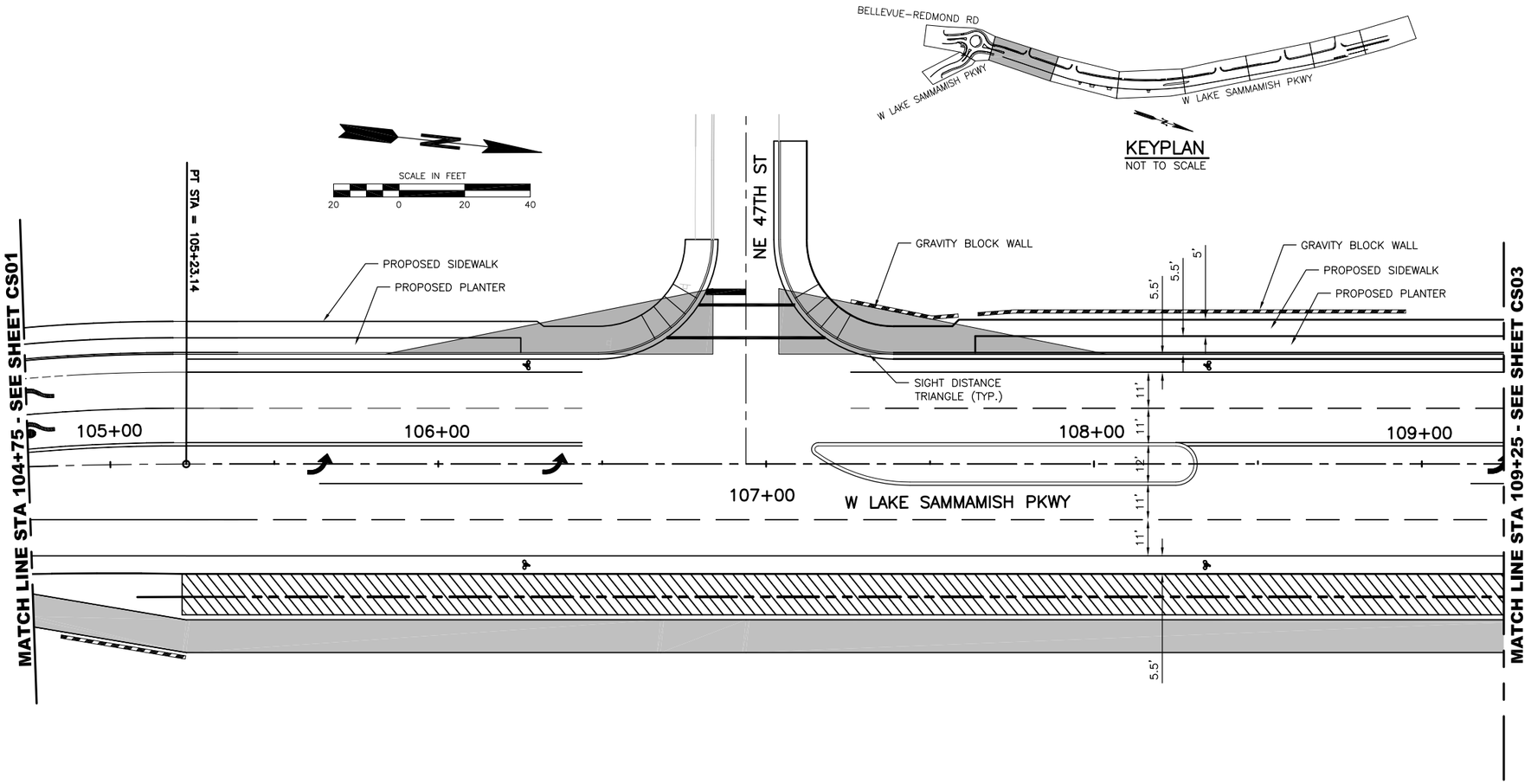

NOTES:

1. SIGHT DISTANCE TRIANGLES PER REDMOND COMMUNITY DEVELOPMENT GUIDE SECTION 20D.210.25.
2. PAVEMENT MARKINGS PER CITY OF REDMOND STANDARD PLAN 311, 311A, 312, 319, 419 AND 419A.

LEGEND:

- PROPOSED MULTI-USE TRAIL
- PROPOSED ECOLOGY EMBANKMENT
- PROPOSED TRAFFIC ARROW
- PROPOSED BIKE LANE SYMBOL
- PROPOSED WALL

"L"

NOTE:
IF "L" DOES NOT MEASURE 1", ADJUST SCALES ACCORDINGLY.

NO.	DATE	BY	CKD.	REVISION

ReidMiddleton
728 134th Street SW · Suite 200
Everett, Washington 98204
Ph: 425 741-3800

CityofRedmond WASHINGTON

CITY OF REDMOND
15670 N.E. 85TH STREET
REDMOND, WASHINGTON 98052
PH. (425) 556-2701

DESIGNED BY: KTW
DRAWN BY: PCG
CHECKED BY: MJW
DATE: 11/06/08
25-07-003

CITY OF REDMOND
WEST LAKE SAMMAMISH PARKWAY
ROADWAY IMPROVEMENTS
PRELIMINARY CHANNELIZATION PLAN

25-07-03
PROJECT NO.

CS02 9
SHEET OF

03/02/2015 3:15pm I:\25\2007\003 West Lake Sammamish Pkwy\Design\5703-DESRPT-CS01.DWG

SEC.13, T.25N, R.5E, W.M.

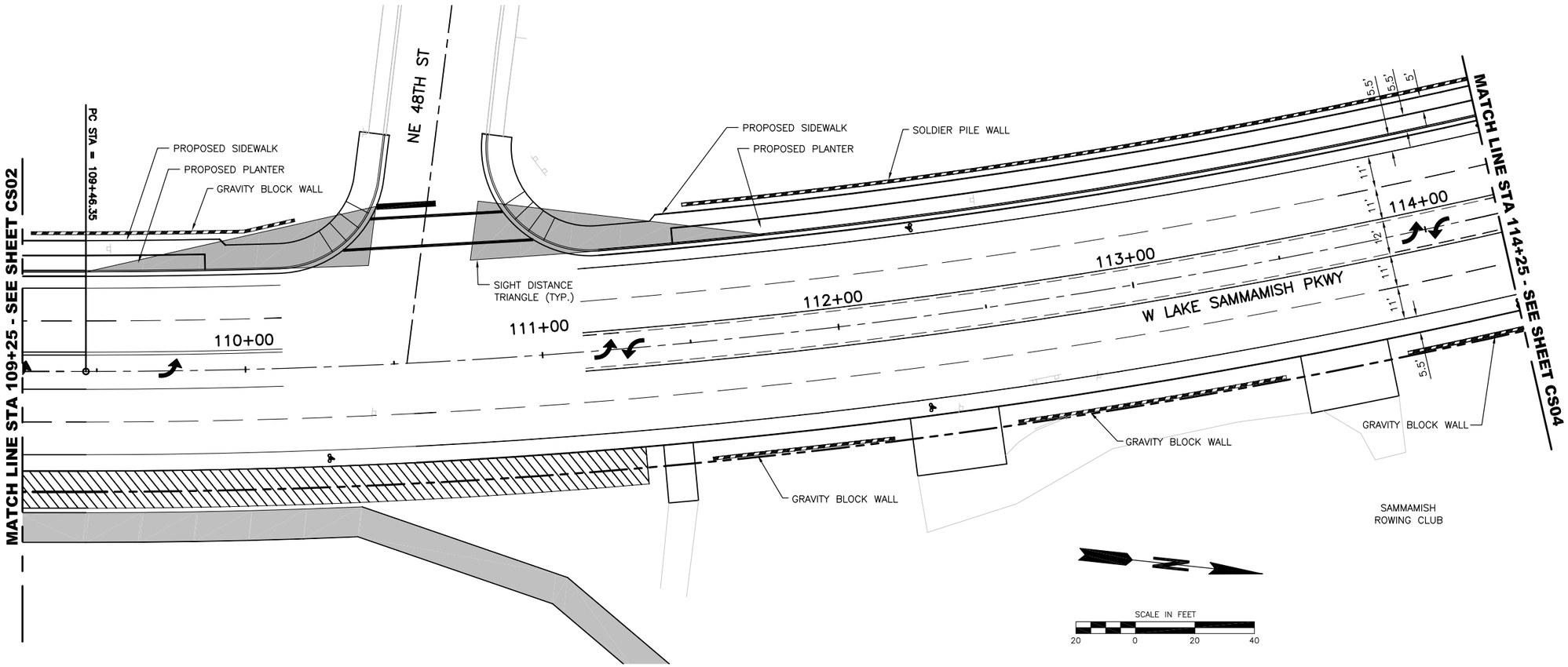

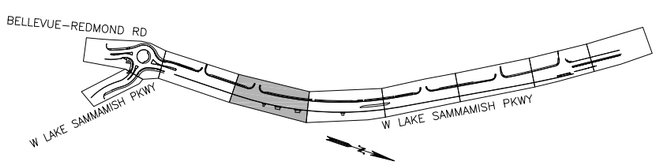

KEYPLAN
NOT TO SCALE

NOTES:

1. SIGHT DISTANCE TRIANGLES PER REDMOND COMMUNITY DEVELOPMENT GUIDE SECTION 20D.210.25.
2. PAVEMENT MARKINGS PER CITY OF REDMOND STANDARD PLAN 311, 311A, 312, 319, 419 AND 419A.

LEGEND:

- PROPOSED MULTI-USE TRAIL
- PROPOSED ECOLOGY EMBANKMENT
- PROPOSED TRAFFIC ARROW
- PROPOSED BIKE LANE SYMBOL
- PROPOSED WALL

"L"

NOTE:
IF "L" DOES NOT MEASURE 1", ADJUST SCALES ACCORDINGLY.

NO.	DATE	BY	CKD.	REVISION

ReidMiddleton
728 134th Street SW · Suite 200
Everett, Washington 98204
Ph: 425 741-3800

CityofRedmond WASHINGTON

CITY OF REDMOND
15670 N.E. 85TH STREET
REDMOND, WASHINGTON 98052
PH. (425) 556-2701

DESIGNED BY: KTW
DRAWN BY: PCG
CHECKED BY: MJW
DATE: 11/06/08
25-07-003

CITY OF REDMOND
WEST LAKE SAMMAMISH PARKWAY
ROADWAY IMPROVEMENTS
PRELIMINARY CHANNELIZATION PLAN

25-07-03
PROJECT NO.

CS03 9
SHEET OF

03/02/2015 3:16pm I:\25\2007\003 West Lake Sammamish Pkwy\Design\5703-DESRPT-CS01.DWG

SEC.13, T.25N, R.5E, W.M.

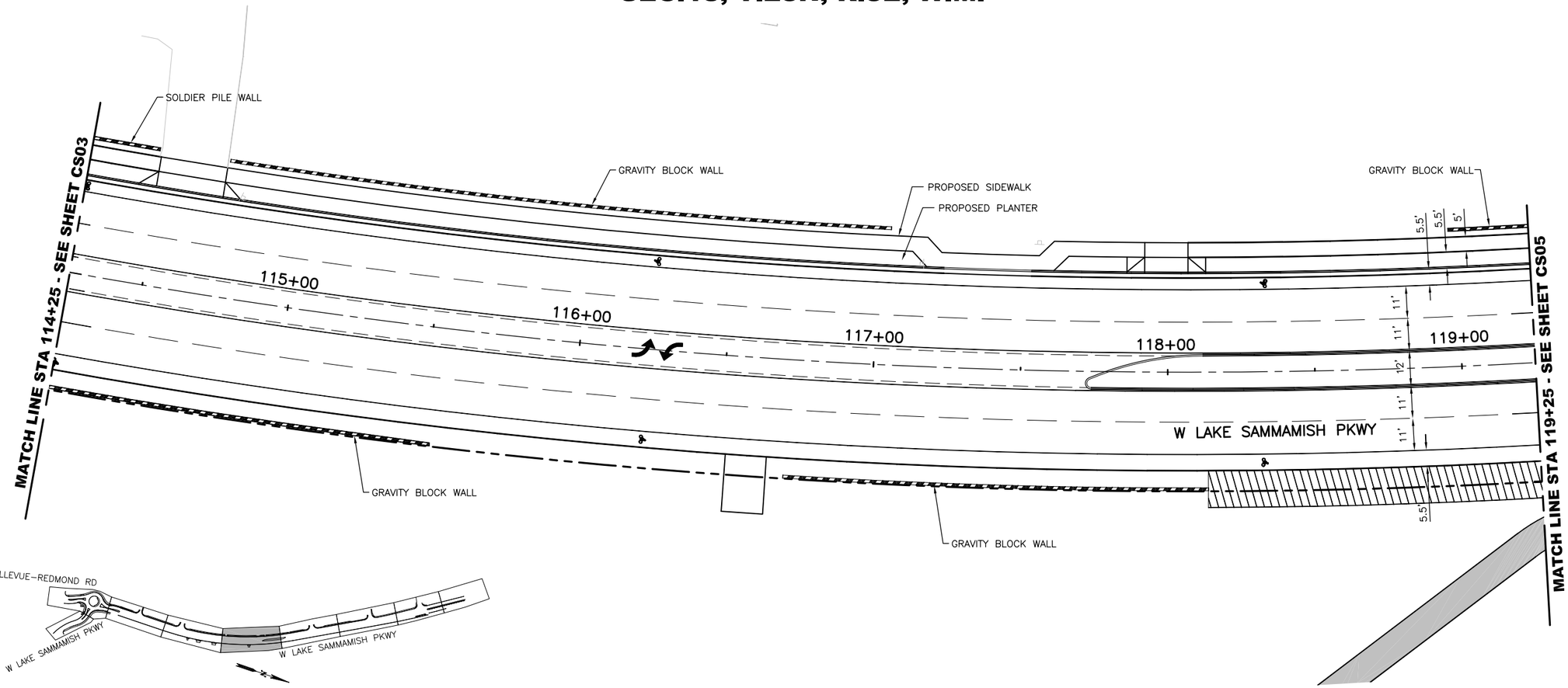

KEYPLAN
NOT TO SCALE

SCALE IN FEET
20 0 20 40

NOTES:

1. SIGHT DISTANCE TRIANGLES PER REDMOND COMMUNITY DEVELOPMENT GUIDE SECTION 20D.210.25.
2. PAVEMENT MARKINGS PER CITY OF REDMOND STANDARD PLAN 311, 311A, 312, 319, 419 AND 419A.

LEGEND:

- PROPOSED MULTI-USE TRAIL
- PROPOSED ECOLOGY EMBANKMENT
- PROPOSED TRAFFIC ARROW
- PROPOSED BIKE LANE SYMBOL
- PROPOSED WALL

"L"

NOTE:
IF "L" DOES NOT MEASURE 1", ADJUST SCALES ACCORDINGLY.

NO.	DATE	BY	CKD.	REVISION

ReidMiddleton
728 134th Street SW · Suite 200
Everett, Washington 98204
Ph: 425 741-3800

CityofRedmond WASHINGTON

CITY OF REDMOND
15670 N.E. 85TH STREET
REDMOND, WASHINGTON 98052
PH. (425) 556-2701

DESIGNED BY: KTW
DRAWN BY: PCG
CHECKED BY: MJW
DATE: 11/06/08
25-07-003

CITY OF REDMOND
WEST LAKE SAMMAMISH PARKWAY
ROADWAY IMPROVEMENTS
PRELIMINARY CHANNELIZATION PLAN

25-07-03
PROJECT NO.

CS04 9
SHEET OF

03/02/2015 3:16pm I:\25\2007\003 West Lake Sammamish Pkwy\Design\5703-DESRPT-CS01.DWG

SEC.13, T.25N, R.5E, W.M.

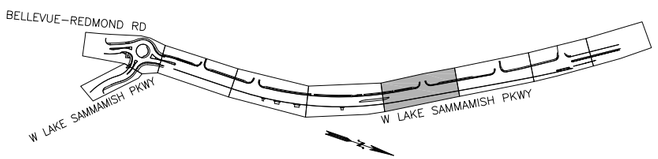

KEYPLAN
NOT TO SCALE

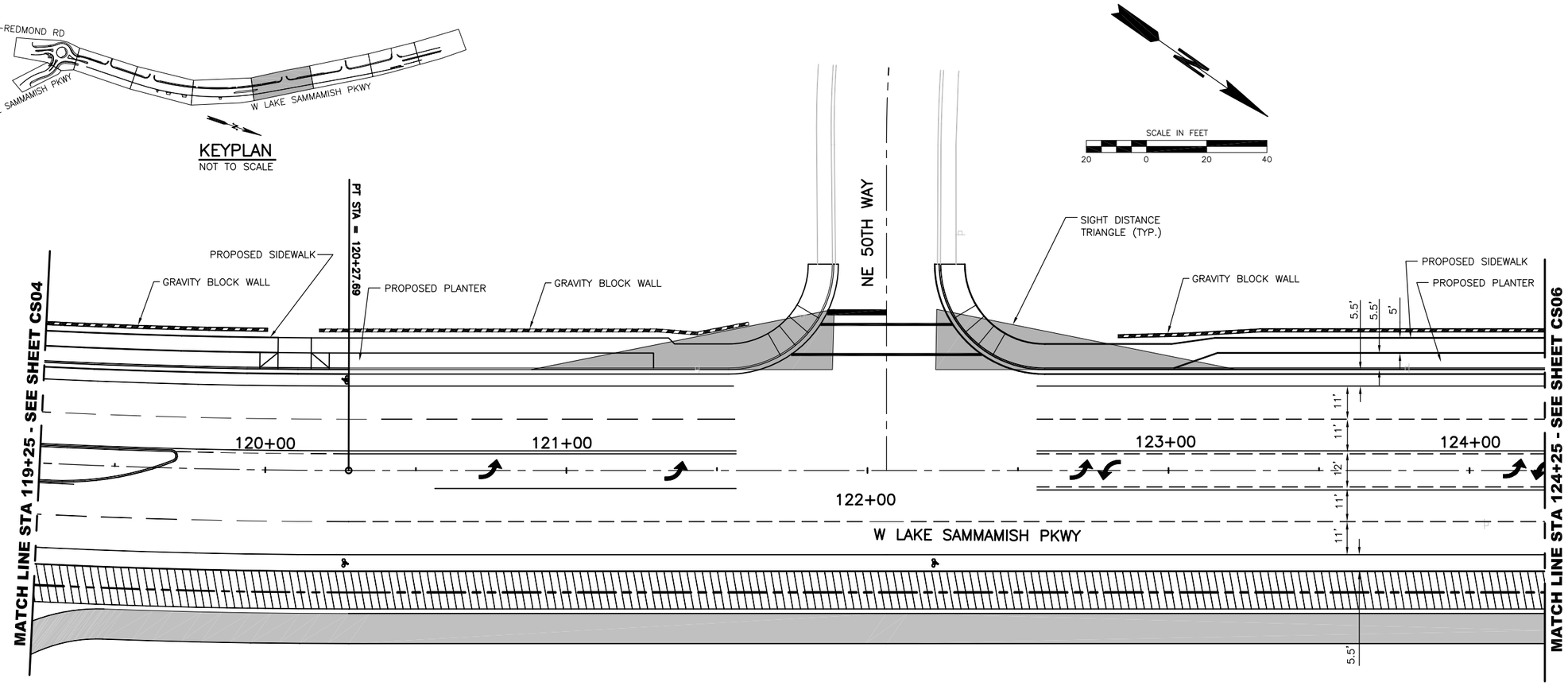

NOTES:

1. SIGHT DISTANCE TRIANGLES PER REDMOND COMMUNITY DEVELOPMENT GUIDE SECTION 20D.210.25.
2. PAVEMENT MARKINGS PER CITY OF REDMOND STANDARD PLAN 311, 311A, 312, 319, 419 AND 419A.

LEGEND:

- PROPOSED MULTI–USE TRAIL
- PROPOSED ECOLOGY EMBANKMENT
- PROPOSED TRAFFIC ARROW
- PROPOSED BIKE LANE SYMBOL
- PROPOSED WALL

"L"

NOTE:
IF "L" DOES NOT MEASURE 1", ADJUST SCALES ACCORDINGLY.

NO.	DATE	BY	CKD.	REVISION

ReidMiddleton
728 134th Street SW · Suite 200
Everett, Washington 98204
Ph: 425 741–3800

CityofRedmond WASHINGTON

CITY OF REDMOND
15670 N.E. 85TH STREET
REDMOND, WASHINGTON 98052
PH. (425) 556–2701

DESIGNED BY: KTW
DRAWN BY: PCG
CHECKED BY: MJW
DATE: 11/06/08
25–07–003

CITY OF REDMOND
WEST LAKE SAMMAMISH PARKWAY
ROADWAY IMPROVEMENTS
PRELIMINARY CHANNELIZATION PLAN

25–07–03
PROJECT NO.

CS05 9
SHEET OF

03/02/2015 3:17pm I:\25\2007\003 West Lake Sammamish Pkwy\Design\5703–DESRPT–CS01.DWG

SEC.13, T.25N, R.5E, W.M.

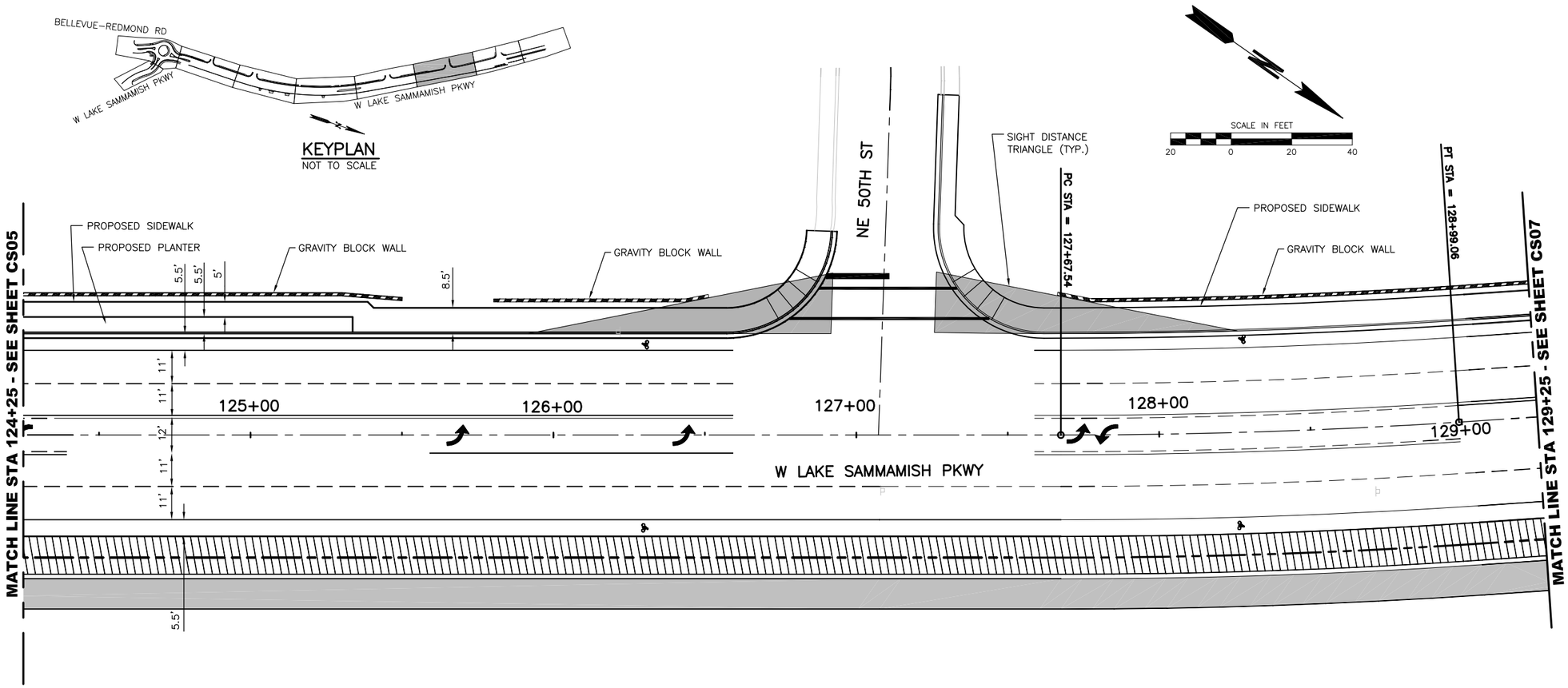

NOTES:

1. SIGHT DISTANCE TRIANGLES PER REDMOND COMMUNITY DEVELOPMENT GUIDE SECTION 20D.210.25.
2. PAVEMENT MARKINGS PER CITY OF REDMOND STANDARD PLAN 311, 311A, 312, 319, 419 AND 419A.

LEGEND:

- PROPOSED MULTI-USE TRAIL
- PROPOSED ECOLOGY EMBANKMENT
- PROPOSED TRAFFIC ARROW
- PROPOSED BIKE LANE SYMBOL
- PROPOSED WALL

"L"

NOTE:
IF "L" DOES NOT MEASURE 1", ADJUST SCALES ACCORDINGLY.

NO.	DATE	BY	CKD.	REVISION

ReidMiddleton
728 134th Street SW · Suite 200
Everett, Washington 98204
Ph: 425 741-3800

CityofRedmond

CITY OF REDMOND
15670 N.E. 85TH STREET
REDMOND, WASHINGTON 98052
PH. (425) 556-2701

DESIGNED BY: KTW
DRAWN BY: PCG
CHECKED BY: MJW
DATE: 11/06/08
25-07-003

CITY OF REDMOND
WEST LAKE SAMMAMISH PARKWAY
ROADWAY IMPROVEMENTS
PRELIMINARY CHANNELIZATION PLAN

25-07-03
PROJECT NO.

CS06 9
SHEET OF

03/02/2015 3:17pm I:\25\2007\003 West Lake Sammamish Pkwy\Design\5703-DESRPT-CS01.DWG

SEC.13, T.25N, R.5E, W.M.

KEYPLAN
NOT TO SCALE

SCALE IN FEET
20 0 20 40

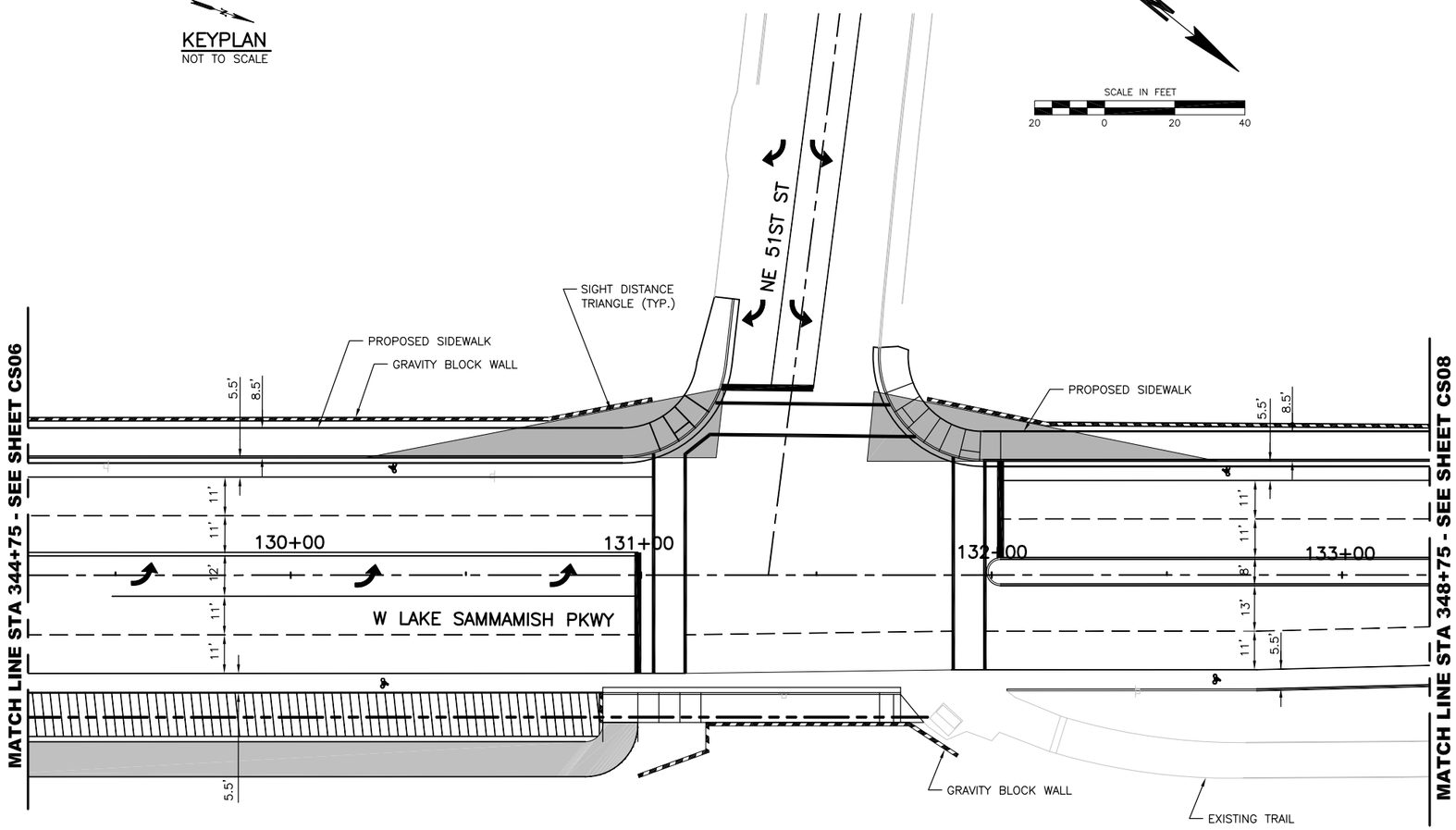

NOTES:

1. SIGHT DISTANCE TRIANGLES PER REDMOND COMMUNITY DEVELOPMENT GUIDE SECTION 20D.210.25.
2. PAVEMENT MARKINGS PER CITY OF REDMOND STANDARD PLAN 311, 311A, 312, 319, 419 AND 419A.

LEGEND:

- PROPOSED MULTI-USE TRAIL
- PROPOSED ECOLOGY EMBANKMENT
- PROPOSED TRAFFIC ARROW
- PROPOSED BIKE LANE SYMBOL
- PROPOSED WALL

"L"

NOTE:
IF "L" DOES NOT MEASURE 1", ADJUST SCALES ACCORDINGLY.

03/02/2015 3:17pm I:\25\2007\003 West Lake Sammamish Pkwy\Design\5703-DESRPT-CS01.DWG

NO.	DATE	BY	CKD.	REVISION

ReidMiddleton
728 134th Street SW · Suite 200
Everett, Washington 98204
Ph: 425 741-3800

CITY OF REDMOND
15670 N.E. 85TH STREET
REDMOND, WASHINGTON 98052
PH. (425) 556-2701

DESIGNED BY: KTW
DRAWN BY: PCG
CHECKED BY: MJW
DATE: 11/06/08
25-07-003

CITY OF REDMOND
WEST LAKE SAMMAMISH PARKWAY
ROADWAY IMPROVEMENTS
PRELIMINARY CHANNELIZATION PLAN

25-07-03
PROJECT NO.

CS07 9
SHEET OF

SEC.13, T.25N, R.5E, W.M.



KEYPLAN
NOT TO SCALE

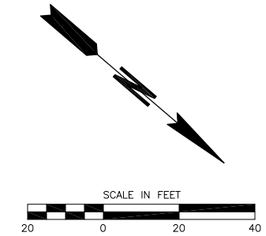

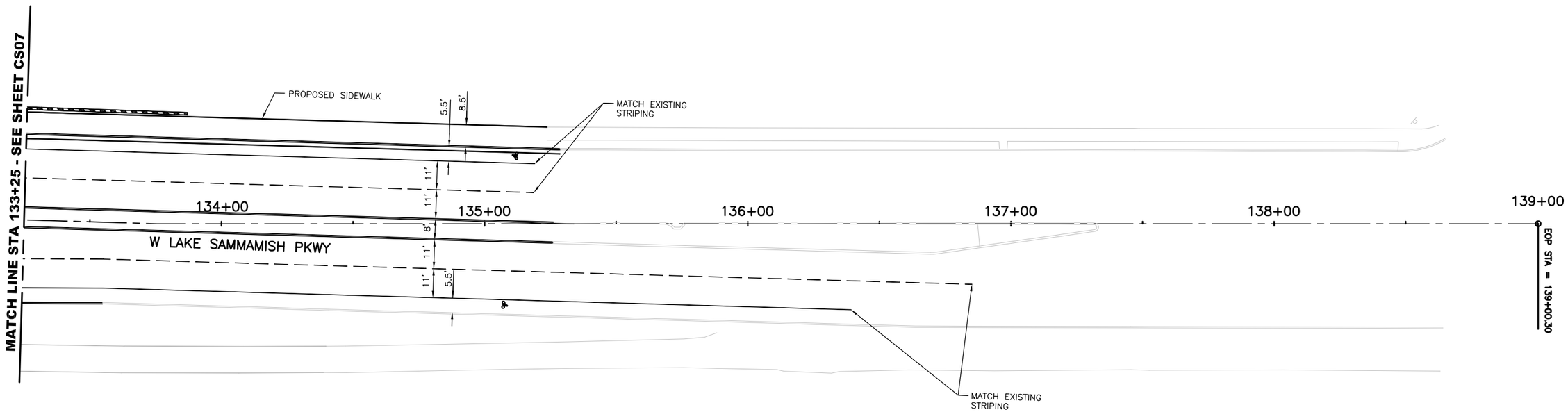

NOTES:

1. SIGHT DISTANCE TRIANGLES PER REDMOND COMMUNITY DEVELOPMENT GUIDE SECTION 20D.210.25.
2. PAVEMENT MARKINGS PER CITY OF REDMOND STANDARD PLAN 311, 311A, 312, 319, 419 AND 419A.

LEGEND:

- PROPOSED MULTI–USE TRAIL
- PROPOSED ECOLOGY EMBANKMENT
- PROPOSED TRAFFIC ARROW
- PROPOSED BIKE LANE SYMBOL
- PROPOSED WALL

"L"

NOTE:
IF "L" DOES NOT MEASURE 1", ADJUST SCALES ACCORDINGLY.

03/02/2015 3:18pm I:\25\2007\003 West Lake Sammamish Pkwy\Design\5703-DESRPT-CS01.DWG

NO.	DATE	BY	CKD.	REVISION

ReidMiddleton
728 134th Street SW · Suite 200
Everett, Washington 98204
Ph: 425 741-3800

CityofRedmond WASHINGTON

CITY OF REDMOND
15670 N.E. 85TH STREET
REDMOND, WASHINGTON 98052
PH. (425) 556-2701

DESIGNED BY: KTW
DRAWN BY: PCG
CHECKED BY: MJW
DATE: 11/06/08
25-07-003

CITY OF REDMOND
WEST LAKE SAMMAMISH PARKWAY
ROADWAY IMPROVEMENTS
PRELIMINARY CHANNELIZATION PLAN

25-07-03
PROJECT NO.

CS08 9
SHEET OF

SEC.13, T.25N, R.5E, W.M.

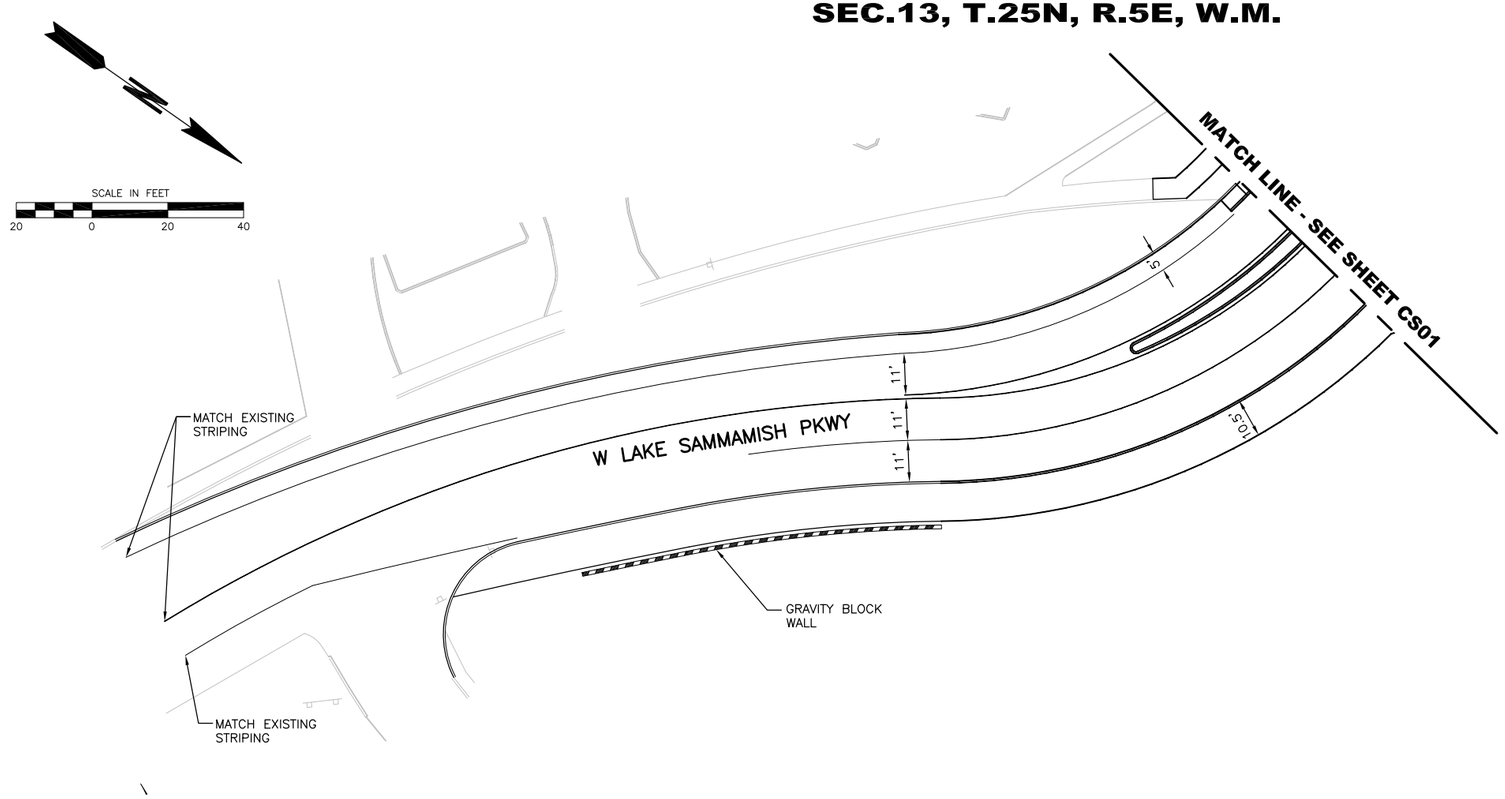

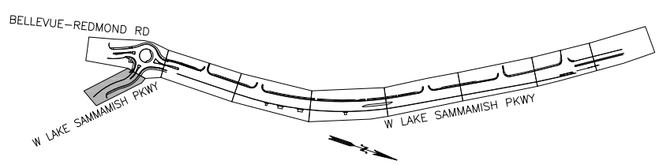

KEYPLAN
NOT TO SCALE

NOTES:

1. SIGHT DISTANCE TRIANGLES PER REDMOND COMMUNITY DEVELOPMENT GUIDE SECTION 20D.210.25.
2. PAVEMENT MARKINGS PER CITY OF REDMOND STANDARD PLAN 311, 311A, 312, 319, 419 AND 419A.

LEGEND:

- PROPOSED MULTI-USE TRAIL
- PROPOSED ECOLOGY EMBANKMENT
- PROPOSED TRAFFIC ARROW
- PROPOSED BIKE LANE SYMBOL
- PROPOSED WALL

"L"

NOTE:
IF "L" DOES NOT MEASURE 1", ADJUST SCALES ACCORDINGLY.

NO.	DATE	BY	CKD.	REVISION

ReidMiddleton
728 134th Street SW · Suite 200
Everett, Washington 98204
Ph: 425 741-3800

CityofRedmond WASHINGTON

CITY OF REDMOND
15670 N.E. 85TH STREET
REDMOND, WASHINGTON 98052
PH. (425) 556-2701

DESIGNED BY: KTW
DRAWN BY: PCG
CHECKED BY: MJW
DATE: 11/06/08
25-07-003

CITY OF REDMOND
WEST LAKE SAMMAMISH PARKWAY
ROADWAY IMPROVEMENTS
PRELIMINARY CHANNELIZATION PLAN

25-07-03
PROJECT NO.

CS09 9
SHEET OF

03/02/2015 3:18pm I:\25\2007\003 West Lake Sammamish Pkwy\Design\5703-DESRPT-CS01.DWG

CITY OF REDMOND

WEST LAKE SAMMAMISH PARKWAY ROADWAY IMPROVEMENTS BELLEVUE-REDMOND ROAD TO NE 51ST STREET

DESIGN REPORT

DRAWING INDEX

SHEET	DRAWING
CV01	COVER SHEET, VICINITY MAP, DRAWING INDEX
RS01	TYPICAL ROADWAY SECTIONS
PP01–PP09	PRELIMINARY ROADWAY PLAN/PROFILE
CS01–CS09	PRELIMINARY CHANNELIZATION PLANS
WP01–WP04	PRELIMINARY WALL PROFILES
CR01	5050 CREEK CULVERT REPLACEMENT
RW01–RW09	PRELIMINARY RIGHT–OF–WAY PLANS

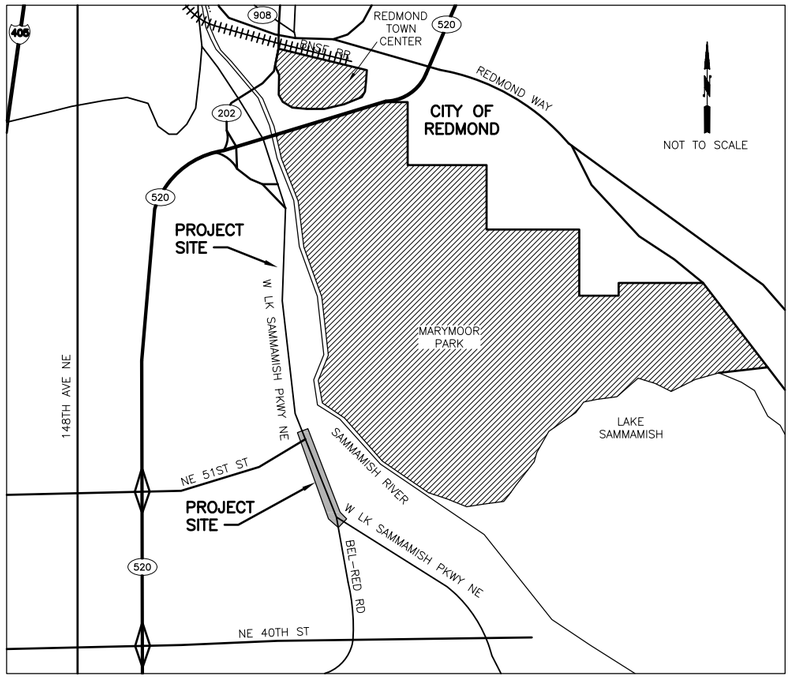

VICINITY MAP

NOT TO SCALE

ReidMiddleton
728 134th Street SW · Suite 200
Everett, Washington 98204
Ph: 425 741-3800

City of Redmond WASHINGTON

CITY OF REDMOND
15670 N.E. 85TH STREET
REDMOND, WASHINGTON 98052
PH. (425) 556-2701

RM PROJECT NO. 25–07–003

25–07–03
PROJECT NO.
CV01 1
SHEET OF

03/02/2015 3:19pm I:\25\2007\003 West Lake Sammamish Pkwy\Design\5703-DESRPT-CV01.DWG

SEC.13, T.25N, R.5E, W.M.

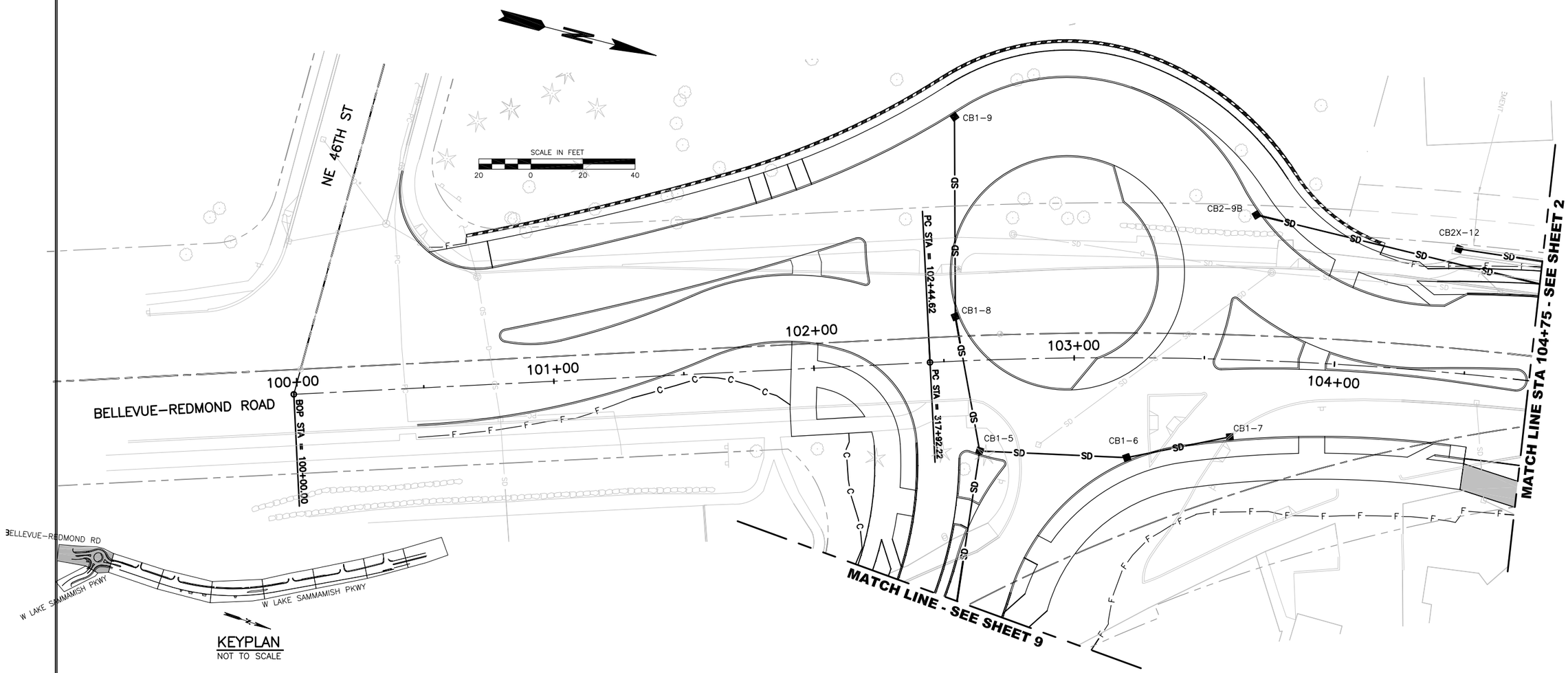

"L"

NOTE:
IF "L" DOES NOT MEASURE 1", ADJUST SCALES ACCORDINGLY.

NO.	DATE	BY	CKD.	REVISION

ReidMiddleton
728 134th Street SW · Suite 200
Everett, Washington 98204
Ph: 425 741-3800

CityofRedmond WASHINGTON

CITY OF REDMOND
15670 N.E. 85TH STREET
REDMOND, WASHINGTON 98052
PH. (425) 556-2701

DESIGNED BY: KTW
DRAWN BY: PCG
CHECKED BY: MJW
DATE: 3/20/08
25-07-003

CITY OF REDMOND
WEST LAKE SAMMAMISH PARKWAY
PRELIMINARY ILLUMINATION PLAN

25-07-03
PROJECT NO.

1 SHEET OF 9

SEC.13, T.25N, R.5E, W.M.

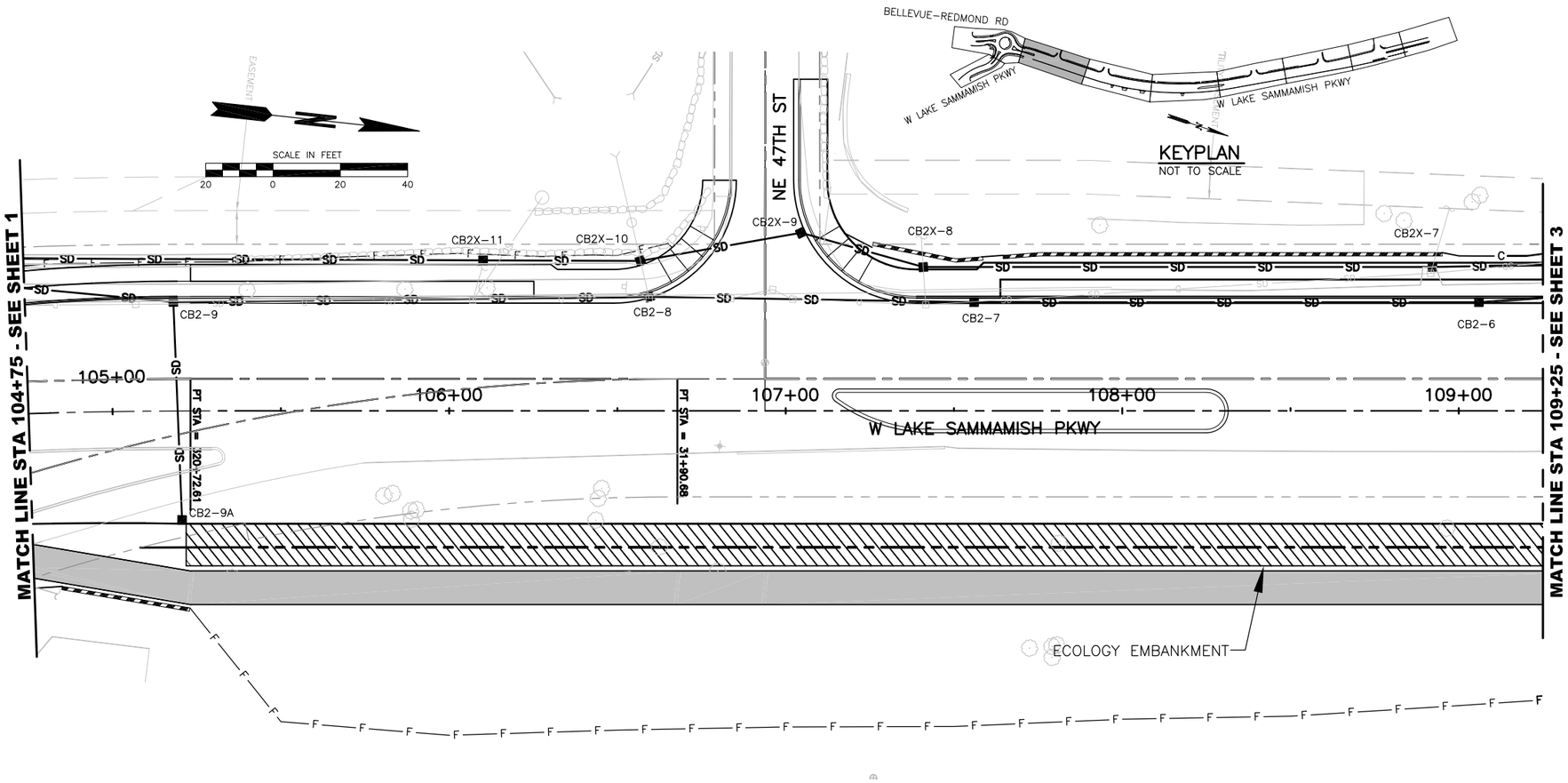

"L"

NOTE:
IF "L" DOES NOT MEASURE 1", ADJUST SCALES ACCORDINGLY.

NO.	DATE	BY	CKD.	REVISION

Reid Middleton
728 134th Street SW · Suite 200
Everett, Washington 98204
Ph: 425 741-3800

CityofRedmond WASHINGTON

CITY OF REDMOND
15670 N.E. 85TH STREET
REDMOND, WASHINGTON 98052
PH. (425) 556-2701

DESIGNED BY: KTW
DRAWN BY: PCG
CHECKED BY: MJW
DATE: 3/20/08
25-07-003

CITY OF REDMOND
WEST LAKE SAMMAMISH PARKWAY
PRELIMINARY ILLUMINATION PLAN

25-07-03
PROJECT NO.

2 SHEET OF 9

SEC.13, T.25N, R.5E, W.M.

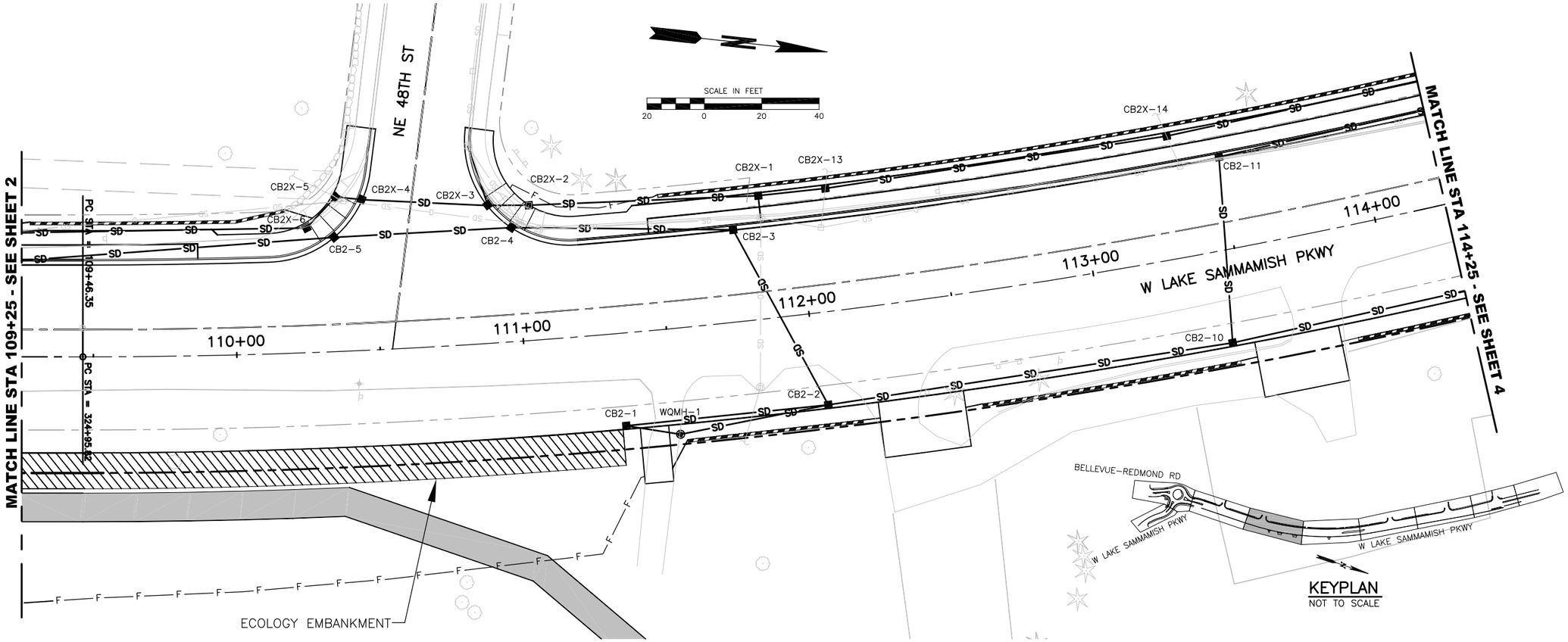

"L"

NOTE:
IF "L" DOES NOT MEASURE 1", ADJUST SCALES ACCORDINGLY.

NO.	DATE	BY	CKD.	REVISION

ReidMiddleton
728 134th Street SW · Suite 200
Everett, Washington 98204
Ph: 425 741-3800

CityofRedmond WASHINGTON

CITY OF REDMOND
15670 N.E. 85TH STREET
REDMOND, WASHINGTON 98052
PH. (425) 556-2701

DESIGNED BY: KTW
DRAWN BY: PCG
CHECKED BY: MJW
DATE: 3/20/08
25-07-003

CITY OF REDMOND
WEST LAKE SAMMAMISH PARKWAY
PRELIMINARY ILLUMINATION PLAN

25-07-03
PROJECT NO.

3 SHEET OF 9

SEC.13, T.25N, R.5E, W.M.

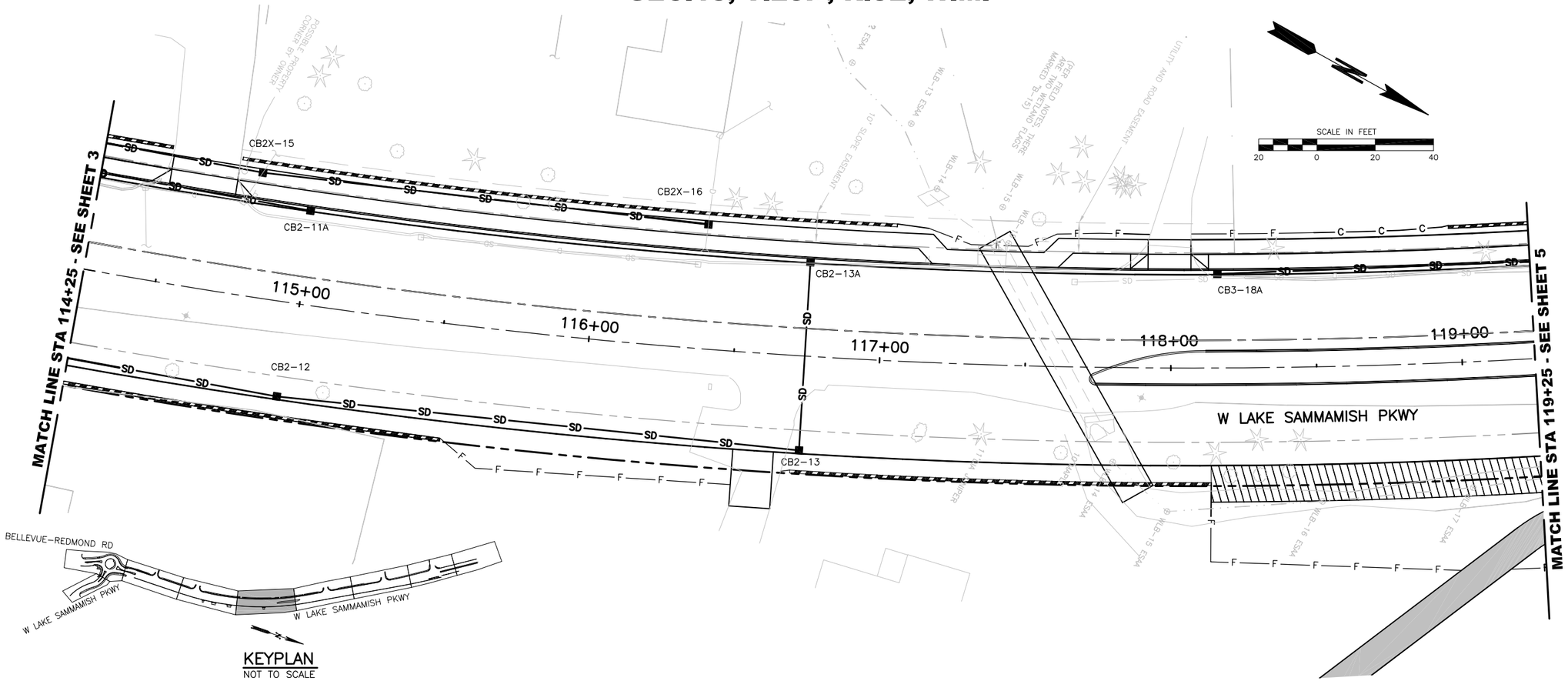

"L"

NOTE:
IF "L" DOES NOT MEASURE 1", ADJUST SCALES ACCORDINGLY.

NO.	DATE	BY	CKD.	REVISION

ReidMiddleton
728 134th Street SW · Suite 200
Everett, Washington 98204
Ph: 425 741-3800

CityofRedmond WASHINGTON

CITY OF REDMOND
15670 N.E. 85TH STREET
REDMOND, WASHINGTON 98052
PH. (425) 556-2701

DESIGNED BY: KTW
DRAWN BY: PCG
CHECKED BY: MJW
DATE: 3/20/08
25-07-003

CITY OF REDMOND
WEST LAKE SAMMAMISH PARKWAY

PRELIMINARY ILLUMINATION PLAN

25-07-03
PROJECT NO.

4 SHEET OF 9

SEC.13, T.25N, R.5E, W.M.

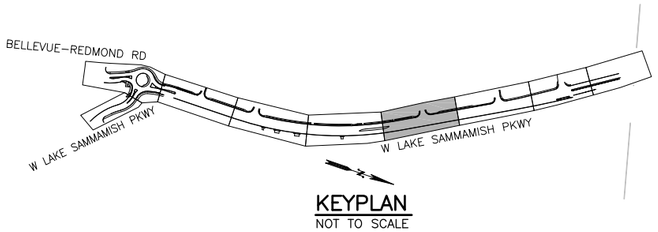

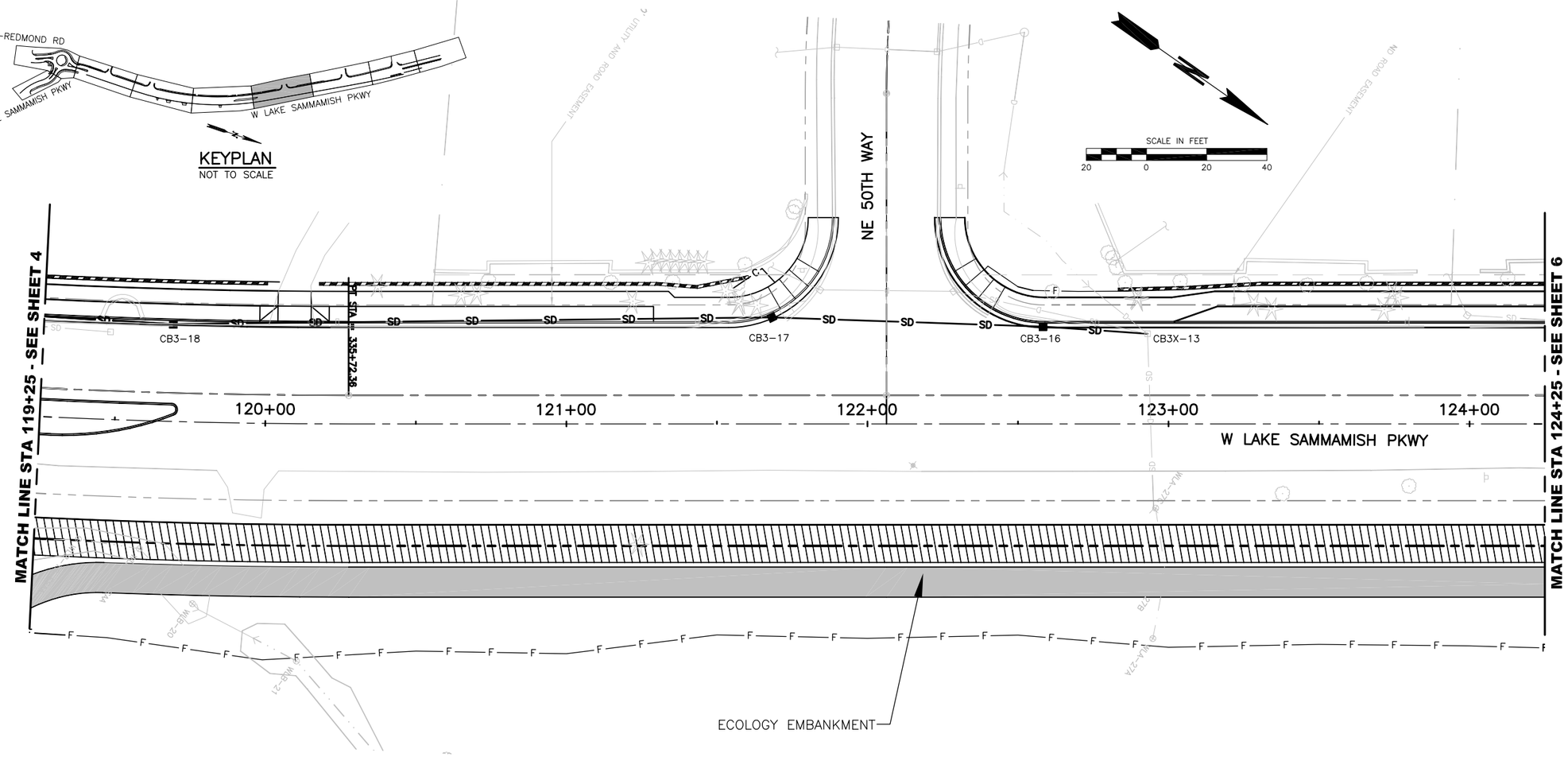

"L"

NOTE:
IF "L" DOES NOT MEASURE 1", ADJUST SCALES ACCORDINGLY.

NO.	DATE	BY	CKD.	REVISION

ReidMiddleton
728 134th Street SW · Suite 200
Everett, Washington 98204
Ph: 425 741-3800

CityofRedmond WASHINGTON

CITY OF REDMOND
15670 N.E. 85TH STREET
REDMOND, WASHINGTON 98052
PH. (425) 556-2701

DESIGNED BY: KTW
DRAWN BY: PCG
CHECKED BY: MJW
DATE: 3/20/08
25-07-003

CITY OF REDMOND
WEST LAKE SAMMAMISH PARKWAY
PRELIMINARY ILLUMINATION PLAN

25-07-03
PROJECT NO.

5 SHEET OF 9

SEC.13, T.25N, R.5E, W.M.

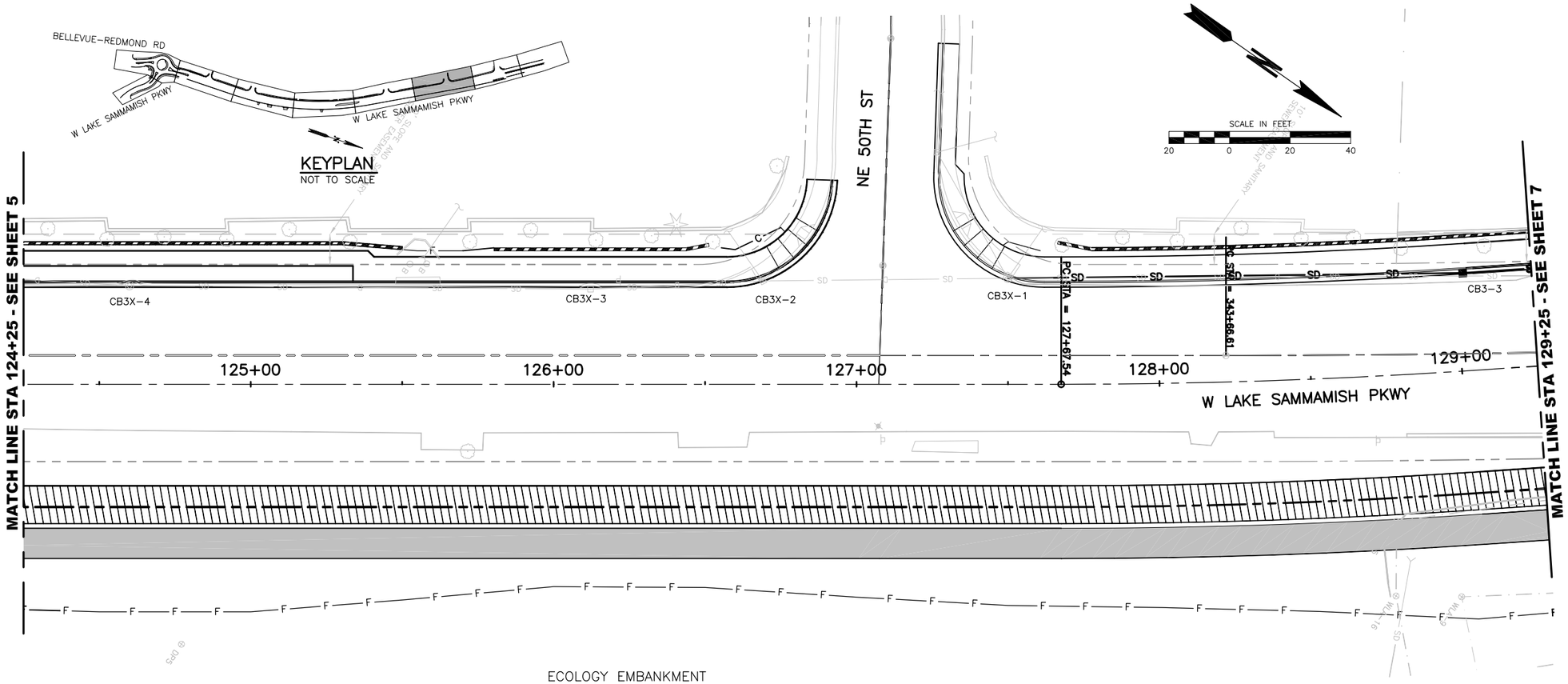

"L"

NOTE:
IF "L" DOES NOT MEASURE 1", ADJUST SCALES ACCORDINGLY.

NO.	DATE	BY	CKD.	REVISION

ReidMiddleton
728 134th Street SW · Suite 200
Everett, Washington 98204
Ph: 425 741-3800

CityofRedmond

CITY OF REDMOND
15670 N.E. 85TH STREET
REDMOND, WASHINGTON 98052
PH. (425) 556-2701

DESIGNED BY: KTW
DRAWN BY: PCG
CHECKED BY: MJW
DATE: 3/20/08
25-07-003

CITY OF REDMOND
WEST LAKE SAMMAMISH PARKWAY
PRELIMINARY ILLUMINATION PLAN

25-07-03
PROJECT NO.

6 SHEET OF 9

SEC.13, T.25N, R.5E, W.M.



KEYPLAN
NOT TO SCALE

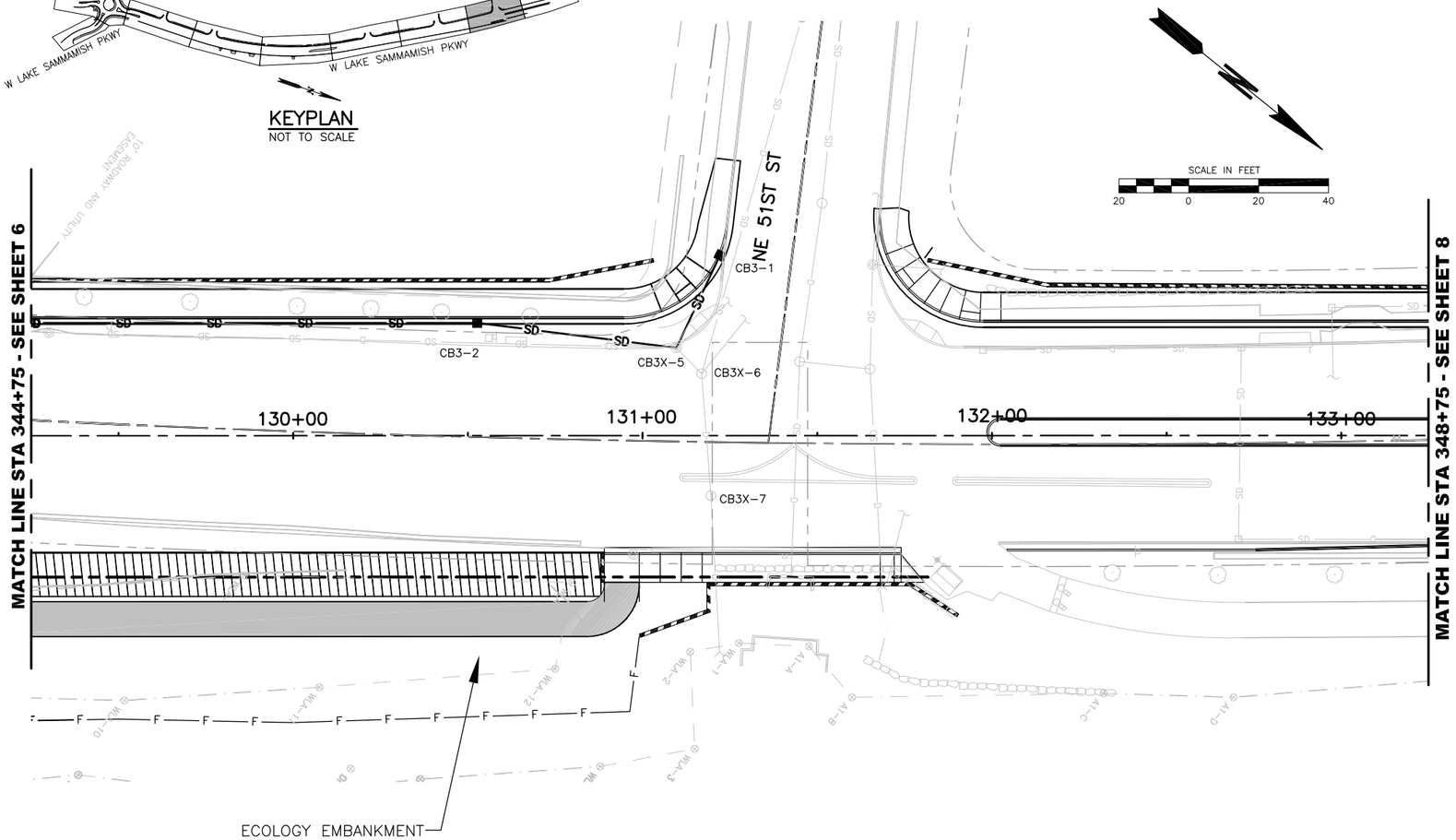

"L"

NOTE:
IF "L" DOES NOT MEASURE 1", ADJUST SCALES ACCORDINGLY.

NO.	DATE	BY	CKD.	REVISION

ReidMiddleton
728 134th Street SW · Suite 200
Everett, Washington 98204
Ph: 425 741-3800

CityofRedmond

CITY OF REDMOND
15670 N.E. 85TH STREET
REDMOND, WASHINGTON 98052
PH. (425) 556-2701

DESIGNED BY: KTW
DRAWN BY: PCG
CHECKED BY: MJW
DATE: 3/20/08
25-07-003

CITY OF REDMOND
WEST LAKE SAMMAMISH PARKWAY
PRELIMINARY ILLUMINATION PLAN

9
PROJECT NO.

7 9
SHEET OF

SEC.13, T.25N, R.5E, W.M.

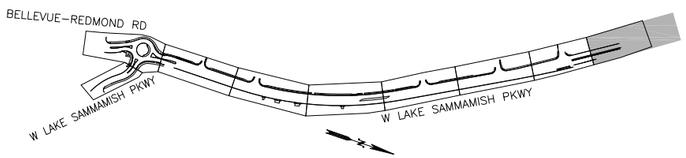

KEYPLAN
NOT TO SCALE

SCALE IN FEET
20 0 20 40

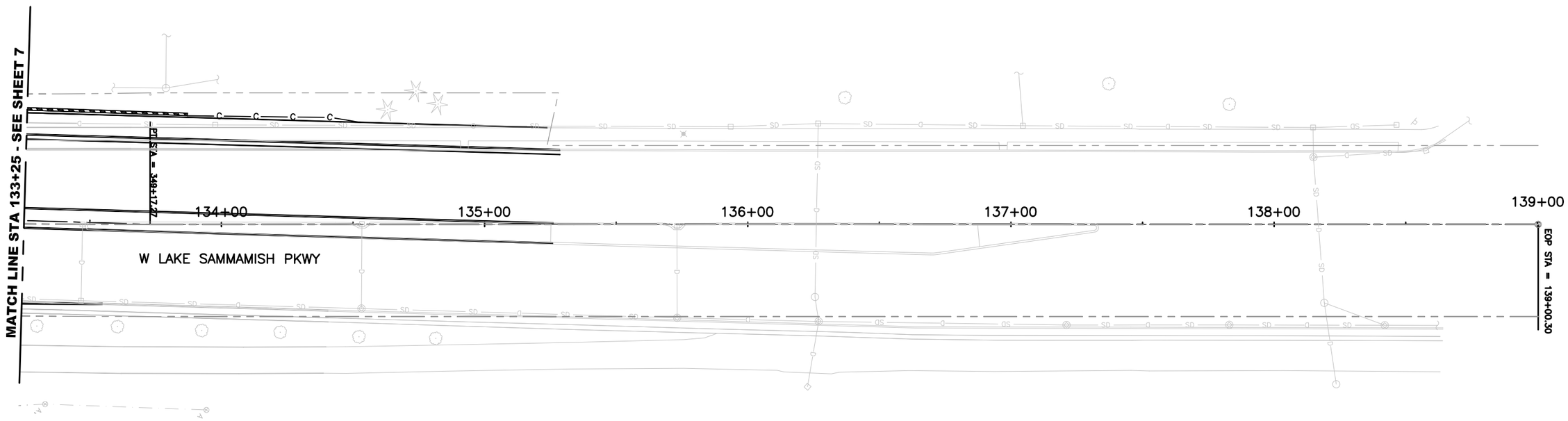

"L"

NOTE:
IF "L" DOES NOT MEASURE 1", ADJUST SCALES ACCORDINGLY.

NO.	DATE	BY	CKD.	REVISION

ReidMiddleton
728 134th Street SW · Suite 200
Everett, Washington 98204
Ph: 425 741-3800

CityofRedmond WASHINGTON

CITY OF REDMOND
15670 N.E. 85TH STREET
REDMOND, WASHINGTON 98052
PH. (425) 556-2701

DESIGNED BY: KTW
DRAWN BY: PCG
CHECKED BY: MJW
DATE: 3/20/08
25-07-003

CITY OF REDMOND
WEST LAKE SAMMAMISH PARKWAY

PRELIMINARY ILLUMINATION PLAN

25-07-03
PROJECT NO.

8 9
SHEET OF

SEC.13, T.25N, R.5E, W.M.

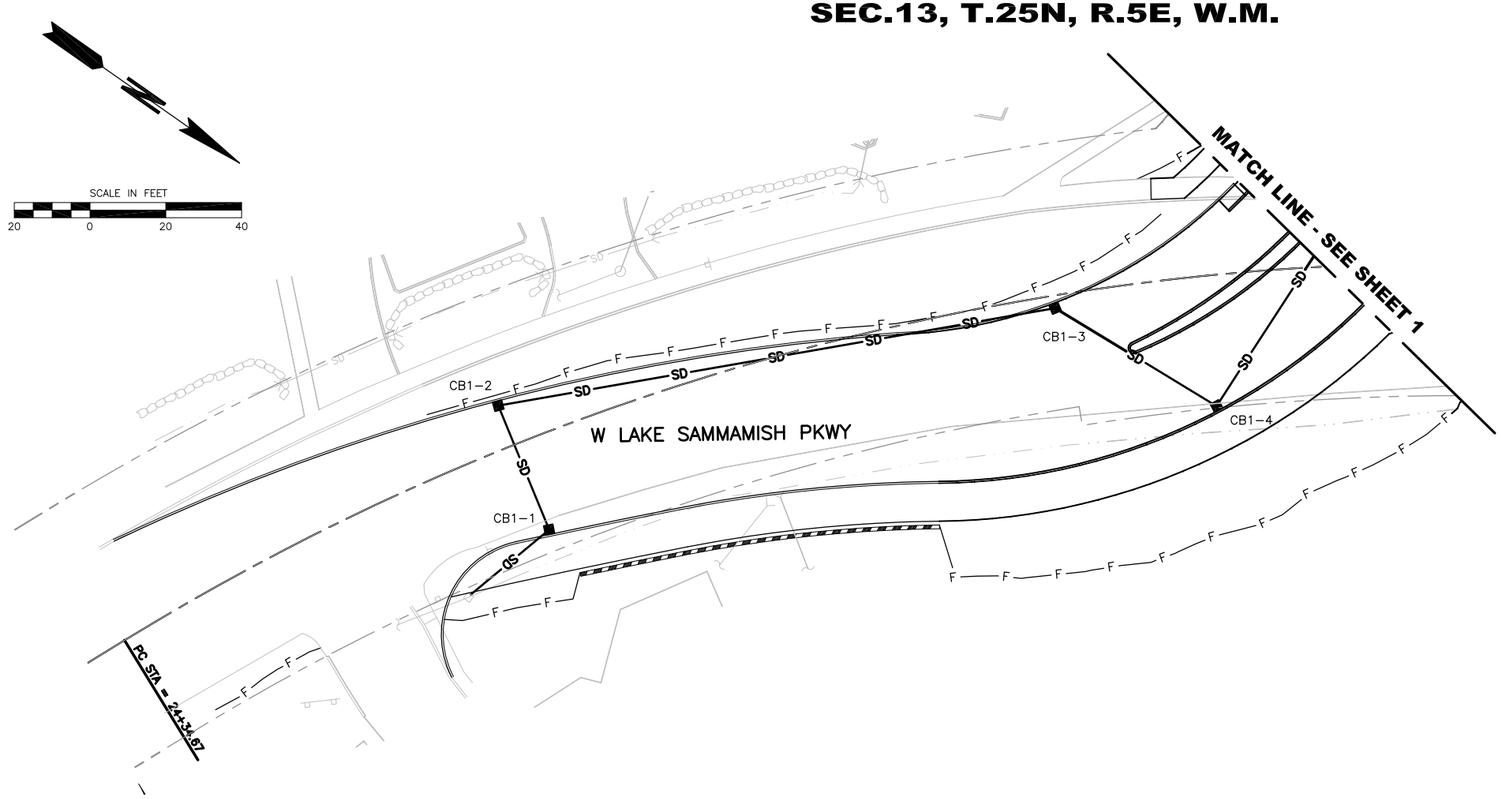

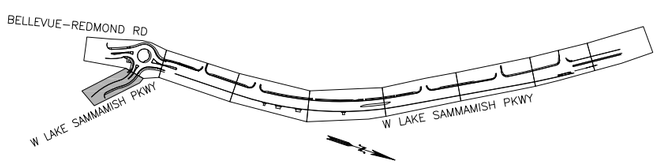

KEYPLAN
NOT TO SCALE

"L"

NOTE:
IF "L" DOES NOT MEASURE 1", ADJUST SCALES ACCORDINGLY.

NO.	DATE	BY	CKD.	REVISION

ReidMiddleton
728 134th Street SW · Suite 200
Everett, Washington 98204
Ph: 425 741-3800

CityofRedmond WASHINGTON

CITY OF REDMOND
15670 N.E. 85TH STREET
REDMOND, WASHINGTON 98052
PH. (425) 556-2701

DESIGNED BY: KTW
DRAWN BY: PCG
CHECKED BY: MJW
DATE: 3/20/08
25-07-003

CITY OF REDMOND
WEST LAKE SAMMAMISH PARKWAY
PRELIMINARY ILLUMINATION PLAN

25-07-03
PROJECT NO.

9 9
SHEET OF

SEC.13, T.25N, R.5E, W.M.

SOLDIER PILE WALL
MATCH EXISTING
NE 46TH ST
N89°10'25"W
NE 46TH STREET
STA 100+00
100+00
101+00
102+00
103+00
104+00
BELLEVUE-REDMOND ROAD
N17°21'50"W
244.62'
MATCH EXISTING
RAISED MEDIAN ISLAND (TYP.)
PC STA = 102+44.62
CB1-9
CB1-8
CB1-5
CB1-6
CB1-7
CB2-9B
CB2X-12
30'
24.5'
26'
90' DIA. CENTER ISLAND FOR ROUNDABOUT
TRUCK APRON
10' SIDEWALK
W LAKE SAMMAMISH PKWY
CURVE 1
27.1'
15.9'
26.2'
5'
10'
SIDEWALK
PLANTER
12" D.I.
RAISED MEDIAN ISLAND (TYP.)
MATCH LINE STA 104+75 - SEE SHEET PP02
MATCH LINE - SEE SHEET PP09

CURVE 1
?=11°12'47"
R=1423.19'
L=278.53'

BELLEVUE-REDMOND RD
W LAKE SAMMAMISH PKWY
W LAKE SAMMAMISH PKWY

KEYPLAN
NOT TO SCALE

SCALE IN FEET
20 0 20 40

LEGEND:

- PROPOSED MULTI-USE TRAIL
- PROPOSED ECOLOGY EMBANKMENT
- PROPOSED WALL
- SD — EXISTING STORM DRAIN PIPE
- SD — PROPOSED STORM DRAIN PIPE
- F F — FILL LINE
- C C — CUT LINE
- W — EXISTING WATER PIPE
- W — PROPOSED WATER PIPE
- G — EXISTING GAS PIPE
- P — EXISTING POWER PIPE
- S — EXISTING SEWER PIPE
- SS — PROPOSED SEWER PIPE
- PROPOSED STREAM CHANNEL
- CONSTRUCTION CENTERLINE
- EXISTING RIGHT-OF-WAY
- PROPOSED RIGHT-OF-WAY
- PROPOSED TRAIL EASEMENT
- PROPOSED UTILITY, WALL AND SIDEWALK EASEMENT
- PROPOSED TRAIL AND DRAINAGE EASEMENT
- PROPOSED STREAM CHANNEL EASEMENT
- PROPOSED LUMINAIRE
- PROPOSED CATCH BASIN
- PROPOSED SIGNAL POLE
- PROPOSED SIGNAL POLE WITH LUMINAIRE
- PROPOSED PEDESTRIAN POLE
- PROPOSED SIGNAL HEAD

NOTES:

1. ALL PROPOSED ROADWAY AND UTILITY IMPROVEMENTS PER CITY OF REDMOND STANDARD PLANS, CURRENT EDITION.

"L"

NOTE:
IF "L" DOES NOT MEASURE 1", ADJUST SCALES ACCORDINGLY.

NO.	DATE	BY	CKD.	REVISION

ReidMiddleton
728 134th Street SW · Suite 200
Everett, Washington 98204
Ph: 425 741-3800

CityofRedmond WASHINGTON
CITY OF REDMOND
15670 N.E. 85TH STREET
REDMOND, WASHINGTON 98052
PH. (425) 556-2701

DESIGNED BY: KTW
DRAWN BY: PCG
CHECKED BY: MJW
DATE: 11/06/08
25-07-003

CITY OF REDMOND
WEST LAKE SAMMAMISH PARKWAY
ROADWAY IMPROVEMENTS
PRELIMINARY PLAN/PROFILE

25-07-03
PROJECT NO.

PP01 9
SHEET OF

03/02/2015 3:22pm I:\25\2007\003 West Lake Sammamish Pkwy\Design\5703-DESRPT-PP01.DWG

SEC.13, T.25N, R.5E, W.M.

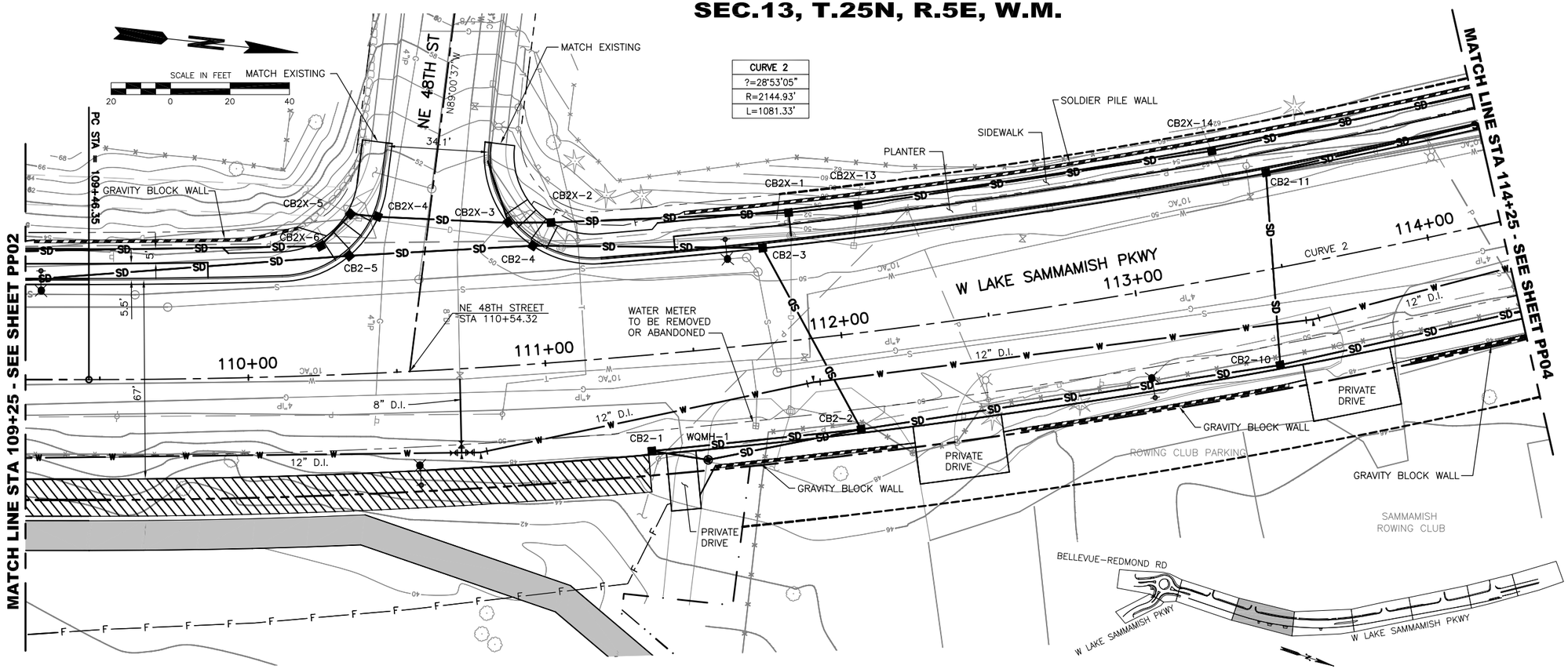

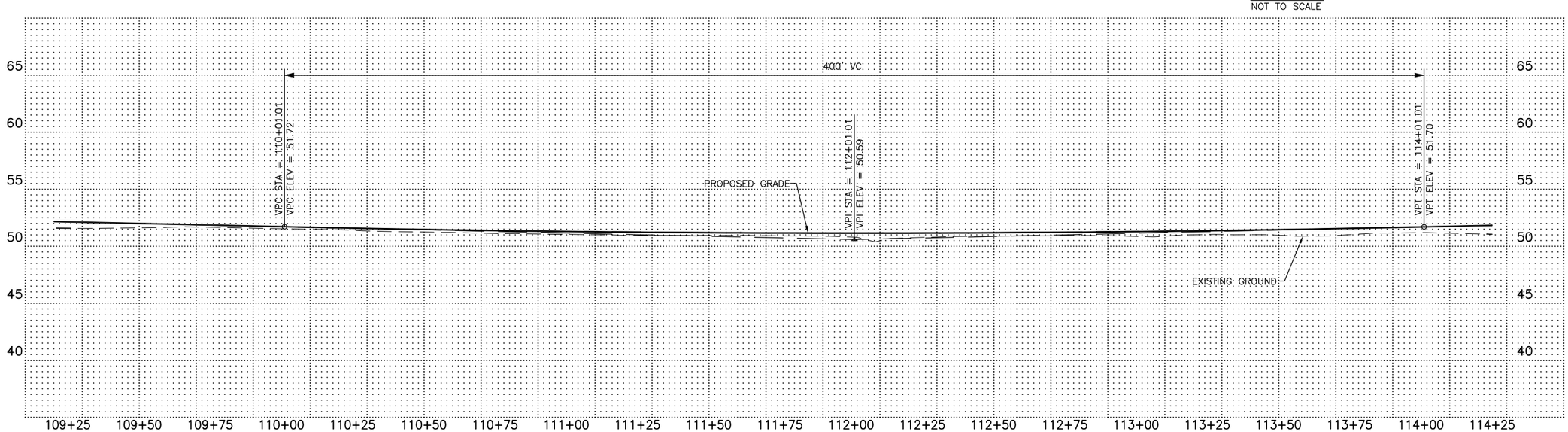

LEGEND:

- PROPOSED MULTI-USE TRAIL
- PROPOSED ECOLOGY EMBANKMENT
- PROPOSED WALL
- SD — EXISTING STORM DRAIN PIPE
- SD — PROPOSED STORM DRAIN PIPE
- F — FILL LINE
- C — CUT LINE
- W — EXISTING WATER PIPE
- W — PROPOSED WATER PIPE
- G — EXISTING GAS PIPE
- P — EXISTING POWER PIPE
- S — EXISTING SEWER PIPE
- SS — PROPOSED SEWER PIPE
- PROPOSED STREAM CHANNEL
- CONSTRUCTION CENTERLINE
- EXISTING RIGHT-OF-WAY
- PROPOSED RIGHT-OF-WAY
- PROPOSED TRAIL EASEMENT
- PROPOSED UTILITY, WALL AND SIDEWALK EASEMENT
- PROPOSED TRAIL AND DRAINAGE EASEMENT
- PROPOSED STREAM CHANNEL EASEMENT
- PROPOSED LUMINAIRE
- PROPOSED CATCH BASIN
- PROPOSED SIGNAL POLE
- PROPOSED SIGNAL POLE WITH LUMINAIRE
- PROPOSED PEDESTRIAN POLE
- PROPOSED SIGNAL HEAD

NOTES:

1. ALL PROPOSED ROADWAY AND UTILITY IMPROVEMENTS PER CITY OF REDMOND STANDARD PLANS, CURRENT EDITION.

"L"

NOTE:
IF "L" DOES NOT MEASURE 1", ADJUST SCALES ACCORDINGLY.

03/02/2015 3:23pm I:\25\2007\003 West Lake Sammamish Pkwy\Design\5703-DESRPT-PP01.DWG

NO.	DATE	BY	CKD.	REVISION

ReidMiddleton
728 134th Street SW · Suite 200
Everett, Washington 98204
Ph: 425 741-3800

CityofRedmond WASHINGTON

CITY OF REDMOND
15670 N.E. 85TH STREET
REDMOND, WASHINGTON 98052
PH. (425) 556-2701

DESIGNED BY: KTW
DRAWN BY: PCG
CHECKED BY: MJW
DATE: 11/06/08
25-07-003

CITY OF REDMOND
WEST LAKE SAMMAMISH PARKWAY
ROADWAY IMPROVEMENTS
PRELIMINARY PLAN/PROFILE

25-07-03
PROJECT NO.

PP03 9
SHEET OF

SEC.13, T.25N, R.5E, W.M.

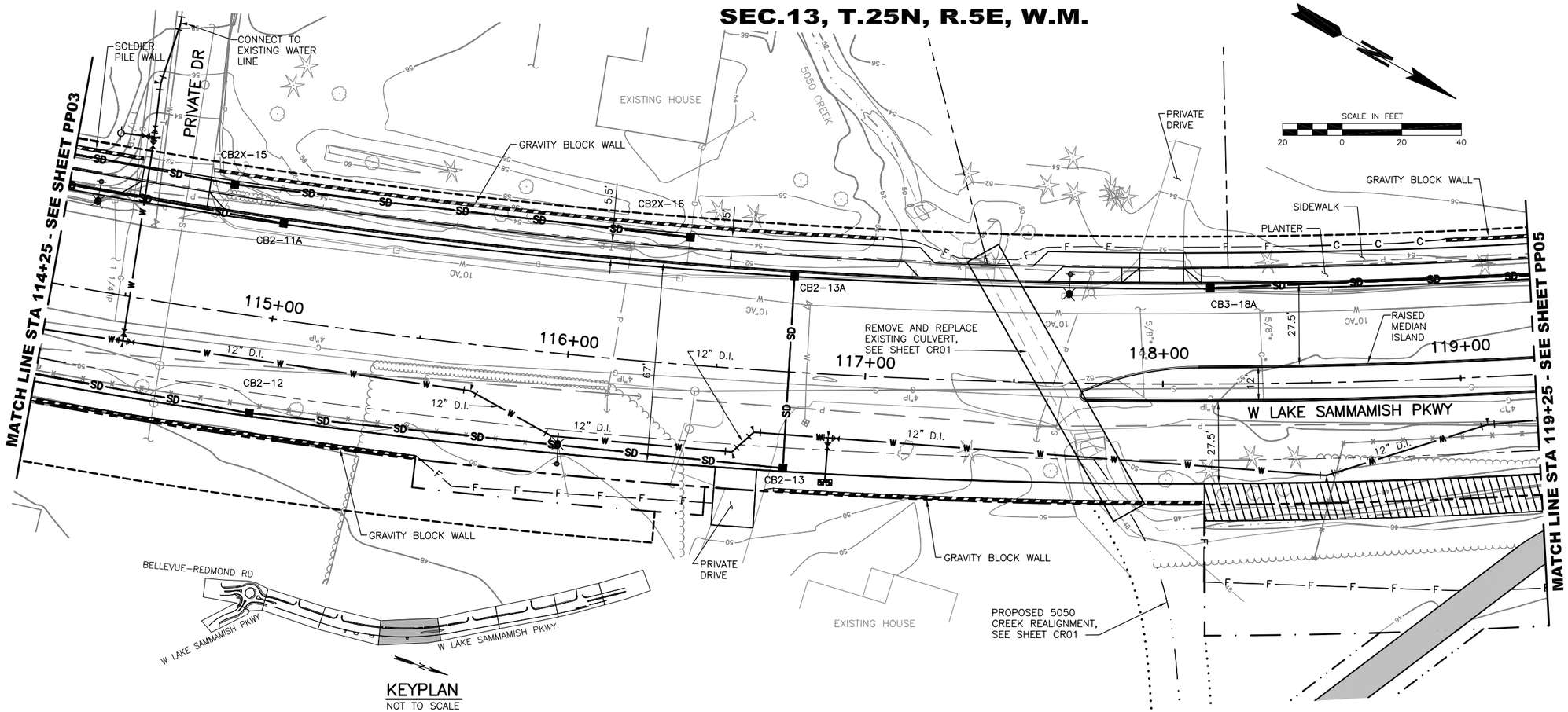

KEYPLAN
NOT TO SCALE

LEGEND:

- PROPOSED MULTI-USE TRAIL
- PROPOSED ECOLOGY EMBANKMENT
- PROPOSED WALL
- SD — EXISTING STORM DRAIN PIPE
- SD — PROPOSED STORM DRAIN PIPE
- F — FILL LINE
- C — CUT LINE
- W — EXISTING WATER PIPE
- W — PROPOSED WATER PIPE
- G — EXISTING GAS PIPE
- P — EXISTING POWER PIPE
- S — EXISTING SEWER PIPE
- SS — PROPOSED SEWER PIPE
- PROPOSED STREAM CHANNEL
- CONSTRUCTION CENTERLINE
- EXISTING RIGHT-OF-WAY
- PROPOSED RIGHT-OF-WAY
- PROPOSED TRAIL EASEMENT
- PROPOSED UTILITY, WALL AND SIDEWALK EASEMENT
- PROPOSED TRAIL AND DRAINAGE EASEMENT
- PROPOSED STREAM CHANNEL EASEMENT
- PROPOSED LUMINAIRE
- PROPOSED CATCH BASIN
- PROPOSED SIGNAL POLE
- PROPOSED SIGNAL POLE WITH LUMINAIRE
- PROPOSED PEDESTRIAN POLE
- PROPOSED SIGNAL HEAD

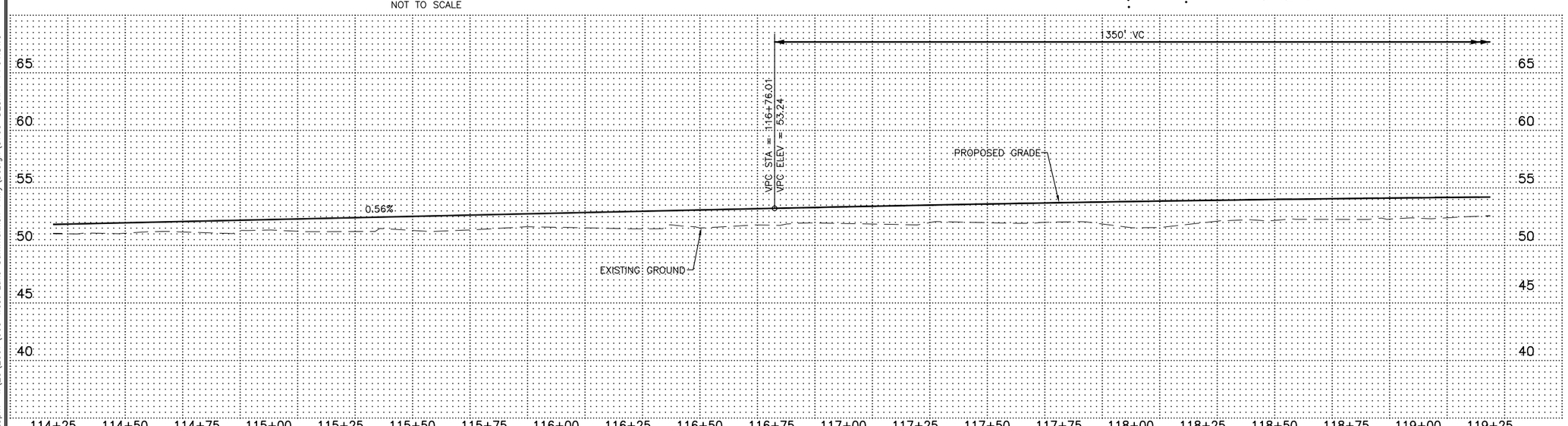

NOTES:

1. ALL PROPOSED ROADWAY AND UTILITY IMPROVEMENTS PER CITY OF REDMOND STANDARD PLANS, CURRENT EDITION.

"L"

NOTE:
IF "L" DOES NOT MEASURE 1", ADJUST SCALES ACCORDINGLY.

03/02/2015 3:23pm I:\25\2007\003 West Lake Sammamish Pkwy\Design\5703-DESRPT-PP01.DWG

NO.	DATE	BY	CKD.	REVISION

ReidMiddleton
728 134th Street SW · Suite 200
Everett, Washington 98204
Ph: 425 741-3800

CityofRedmond WASHINGTON

CITY OF REDMOND
15670 N.E. 85TH STREET
REDMOND, WASHINGTON 98052
PH. (425) 556-2701

DESIGNED BY: KTW
DRAWN BY: PCG
CHECKED BY: MJW
DATE: 11/06/08
25-07-003

CITY OF REDMOND
WEST LAKE SAMMAMISH PARKWAY
ROADWAY IMPROVEMENTS
PRELIMINARY PLAN/PROFILE

25-07-03
PROJECT NO.

PP04 9
SHEET OF

SEC.13, T.25N, R.5E, W.M.

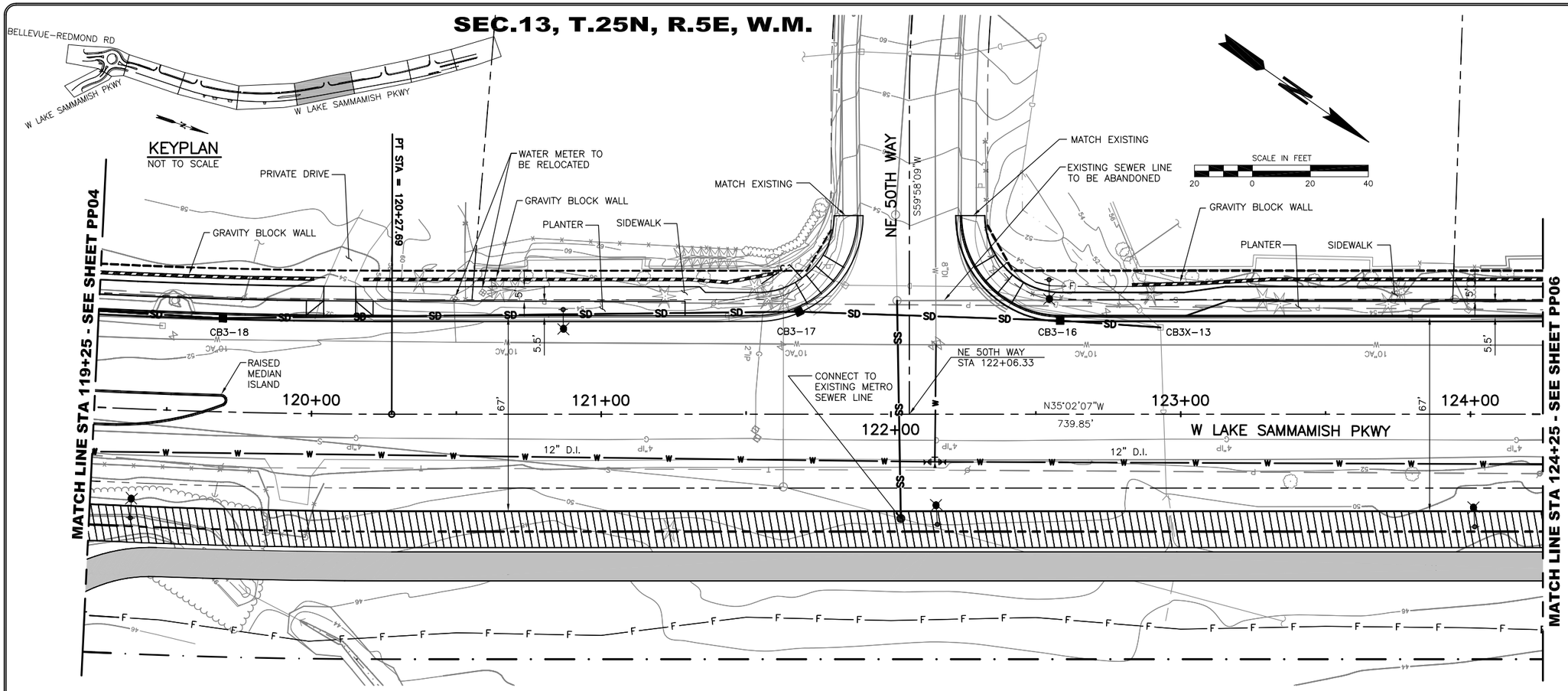

LEGEND:

- PROPOSED MULTI-USE TRAIL
- PROPOSED ECOLOGY EMBANKMENT
- PROPOSED WALL
- SD — EXISTING STORM DRAIN PIPE
- SD — PROPOSED STORM DRAIN PIPE
- F — F — FILL LINE
- C — C — CUT LINE
- W — EXISTING WATER PIPE
- W — PROPOSED WATER PIPE
- G — EXISTING GAS PIPE
- P — EXISTING POWER PIPE
- S — EXISTING SEWER PIPE
- SS — PROPOSED SEWER PIPE
- PROPOSED STREAM CHANNEL
- CONSTRUCTION CENTERLINE
- EXISTING RIGHT-OF-WAY
- PROPOSED RIGHT-OF-WAY
- PROPOSED TRAIL EASEMENT
- PROPOSED UTILITY, WALL AND SIDEWALK EASEMENT
- PROPOSED TRAIL AND DRAINAGE EASEMENT
- PROPOSED STREAM CHANNEL EASEMENT
- PROPOSED LUMINAIRE
- PROPOSED CATCH BASIN
- PROPOSED SIGNAL POLE
- PROPOSED SIGNAL POLE WITH LUMINAIRE
- PROPOSED PEDESTRIAN POLE
- PROPOSED SIGNAL HEAD

NOTES:

1. ALL PROPOSED ROADWAY AND UTILITY IMPROVEMENTS PER CITY OF REDMOND STANDARD PLANS, CURRENT EDITION.

"L"

NOTE:
IF "L" DOES NOT MEASURE 1", ADJUST SCALES ACCORDINGLY.

03/02/2015 3:23pm I:\25\2007\003 West Lake Sammamish Pkwy\Design\5703-DESRPT-PP01.DWG

NO.	DATE	BY	CKD.	REVISION

ReidMiddleton
728 134th Street SW · Suite 200
Everett, Washington 98204
Ph: 425 741-3800

CityofRedmond WASHINGTON

CITY OF REDMOND
15670 N.E. 85TH STREET
REDMOND, WASHINGTON 98052
PH. (425) 556-2701

DESIGNED BY: KTW
DRAWN BY: PCG
CHECKED BY: MJW
DATE: 11/06/08
25-07-003

CITY OF REDMOND
WEST LAKE SAMMAMISH PARKWAY
ROADWAY IMPROVEMENTS
PRELIMINARY PLAN/PROFILE

25-07-03
PROJECT NO.

PP05 9
SHEET OF

SEC.13, T.25N, R.5E, W.M.

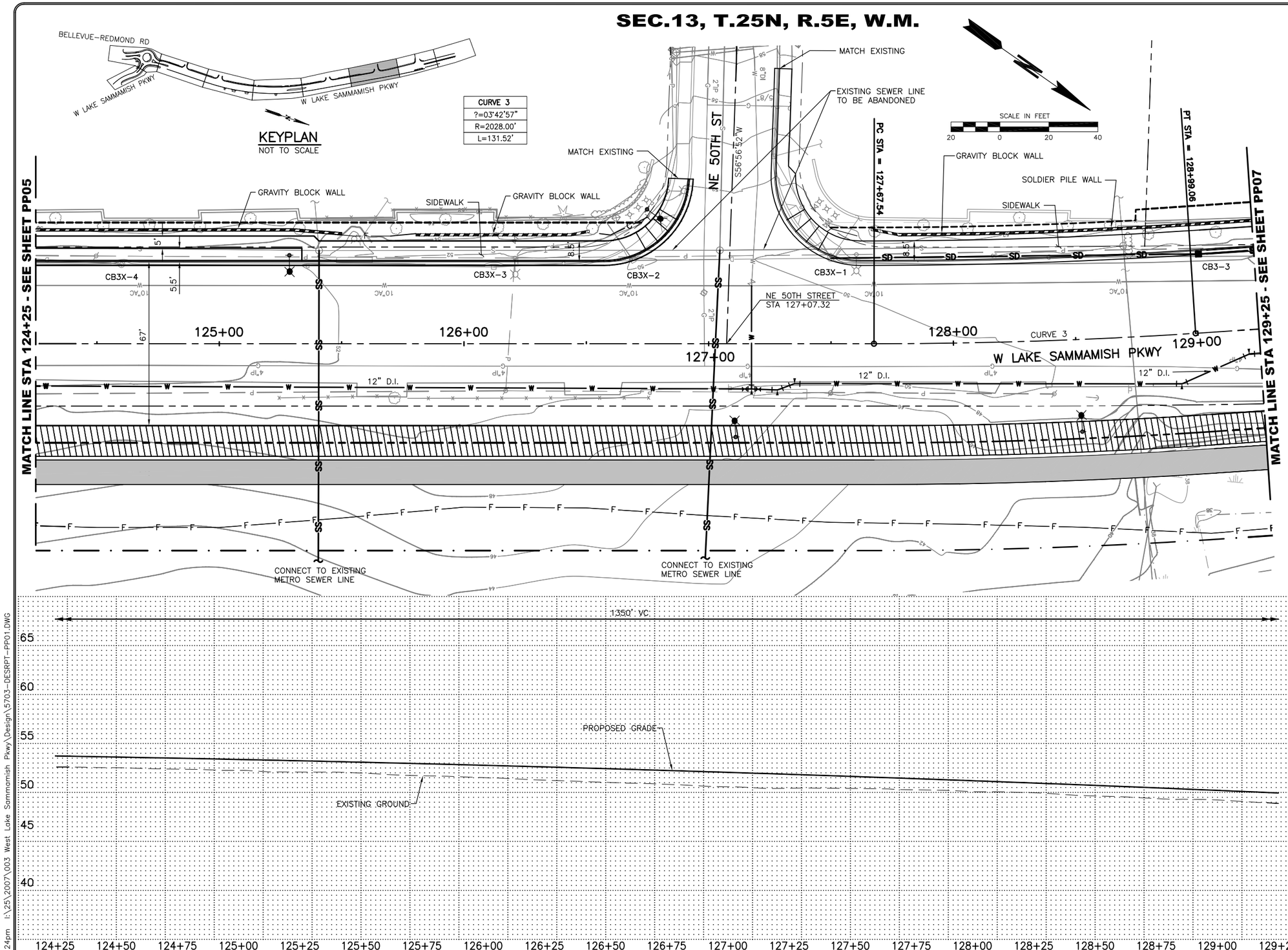

LEGEND:

- PROPOSED MULTI-USE TRAIL
- PROPOSED ECOLOGY EMBANKMENT
- PROPOSED WALL
- SD — EXISTING STORM DRAIN PIPE
- SD — PROPOSED STORM DRAIN PIPE
- F — FILL LINE
- C — CUT LINE
- W — EXISTING WATER PIPE
- W — PROPOSED WATER PIPE
- G — EXISTING GAS PIPE
- P — EXISTING POWER PIPE
- S — EXISTING SEWER PIPE
- SS — PROPOSED SEWER PIPE
- PROPOSED STREAM CHANNEL
- CONSTRUCTION CENTERLINE
- EXISTING RIGHT-OF-WAY
- PROPOSED RIGHT-OF-WAY
- PROPOSED TRAIL EASEMENT
- PROPOSED UTILITY, WALL AND SIDEWALK EASEMENT
- PROPOSED TRAIL AND DRAINAGE EASEMENT
- PROPOSED STREAM CHANNEL EASEMENT
- PROPOSED LUMINAIRE
- PROPOSED CATCH BASIN
- PROPOSED SIGNAL POLE
- PROPOSED SIGNAL POLE WITH LUMINAIRE
- PROPOSED PEDESTRIAN POLE
- PROPOSED SIGNAL HEAD

NOTES:

1. ALL PROPOSED ROADWAY AND UTILITY IMPROVEMENTS PER CITY OF REDMOND STANDARD PLANS, CURRENT EDITION.

"L"

NOTE:
IF "L" DOES NOT MEASURE 1", ADJUST SCALES ACCORDINGLY.

03/02/2015 3:24pm I:\25\2007\003 West Lake Sammamish Pkwy\Design\5703-DESRPT-PP01.DWG

NO.	DATE	BY	CKD.	REVISION

ReidMiddleton
728 134th Street SW · Suite 200
Everett, Washington 98204
Ph: 425 741-3800

CityofRedmond WASHINGTON

CITY OF REDMOND
15670 N.E. 85TH STREET
REDMOND, WASHINGTON 98052
PH. (425) 556-2701

DESIGNED BY: KTW
DRAWN BY: PCG
CHECKED BY: MJW
DATE: 11/06/08
25-07-003

CITY OF REDMOND
WEST LAKE SAMMAMISH PARKWAY
ROADWAY IMPROVEMENTS
PRELIMINARY PLAN/PROFILE

25-07-03
PROJECT NO.

PP06 9
SHEET OF

SEC.13, T.25N, R.5E, W.M.

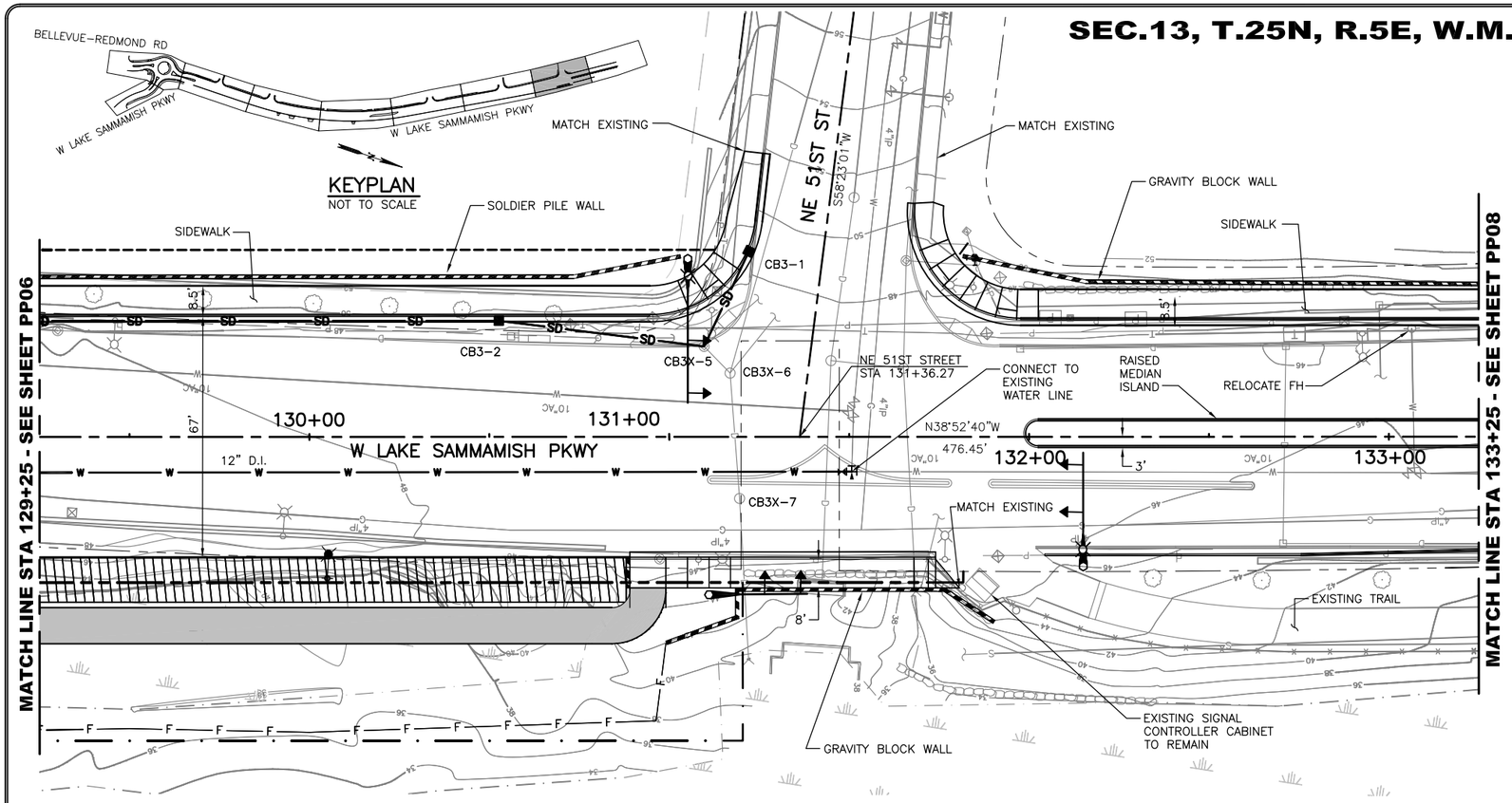

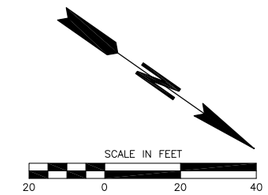

LEGEND:

- PROPOSED MULTI-USE TRAIL
- PROPOSED ECOLOGY EMBANKMENT
- PROPOSED WALL
- SD — EXISTING STORM DRAIN PIPE
- SD — PROPOSED STORM DRAIN PIPE
- F — FILL LINE
- C — CUT LINE
- W — EXISTING WATER PIPE
- W — PROPOSED WATER PIPE
- G — EXISTING GAS PIPE
- P — EXISTING POWER PIPE
- S — EXISTING SEWER PIPE
- SS — PROPOSED SEWER PIPE
- PROPOSED STREAM CHANNEL
- CONSTRUCTION CENTERLINE
- EXISTING RIGHT-OF-WAY
- PROPOSED RIGHT-OF-WAY
- PROPOSED TRAIL EASEMENT
- PROPOSED UTILITY, WALL AND SIDEWALK EASEMENT
- PROPOSED TRAIL AND DRAINAGE EASEMENT
- PROPOSED STREAM CHANNEL EASEMENT
- PROPOSED LUMINAIRE
- PROPOSED CATCH BASIN
- PROPOSED SIGNAL POLE
- PROPOSED SIGNAL POLE WITH LUMINAIRE
- PROPOSED PEDESTRIAN POLE
- PROPOSED SIGNAL HEAD

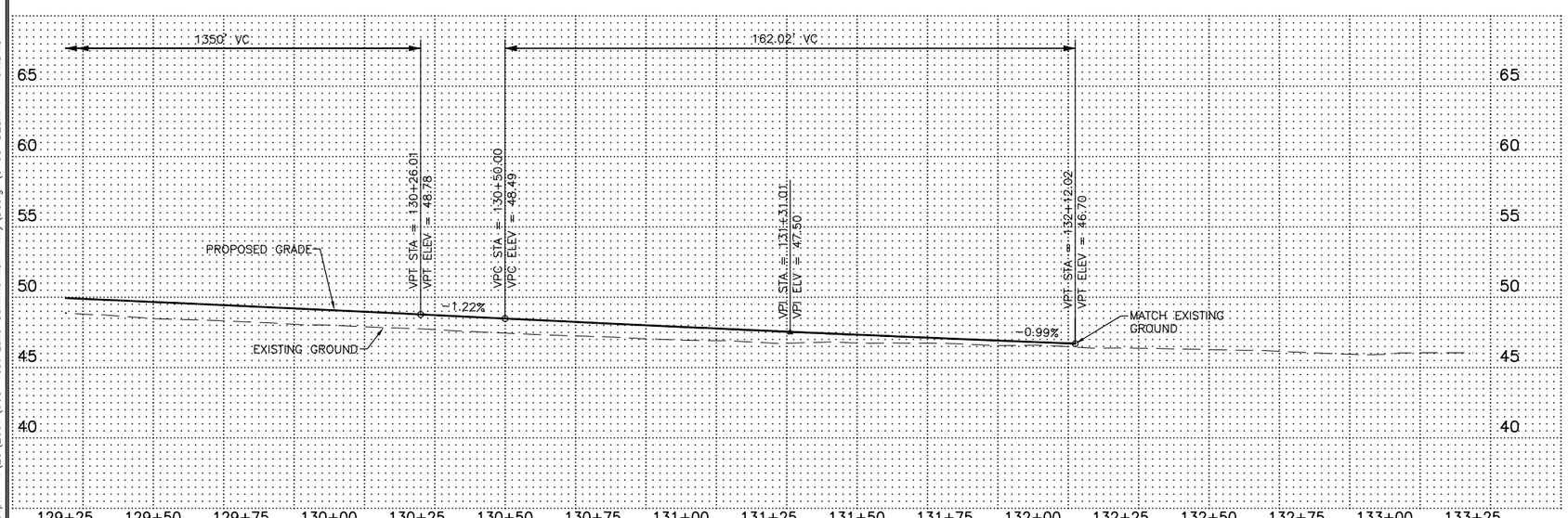

NOTES:

1. ALL PROPOSED ROADWAY AND UTILITY IMPROVEMENTS PER CITY OF REDMOND STANDARD PLANS, CURRENT EDITION.

"L"

NOTE:
IF "L" DOES NOT MEASURE 1", ADJUST SCALES ACCORDINGLY.

I:\25\2007\003 West Lake Sammamish Pkwy\Design\5703-DESRPT-PP01.DWG 3:24pm 03/02/2015

NO.	DATE	BY	CKD.	REVISION

ReidMiddleton
728 134th Street SW · Suite 200
Everett, Washington 98204
Ph: 425 741-3800

CITY OF REDMOND
15670 N.E. 85TH STREET
REDMOND, WASHINGTON 98052
PH. (425) 556-2701

DESIGNED BY: KTW
DRAWN BY: PCG
CHECKED BY: MJW
DATE: 11/06/08
25-07-003

CITY OF REDMOND
WEST LAKE SAMMAMISH PARKWAY
ROADWAY IMPROVEMENTS
PRELIMINARY PLAN/PROFILE

25-07-03
PROJECT NO.

PP07 9
SHEET OF

SEC.13, T.25N, R.5E, W.M.

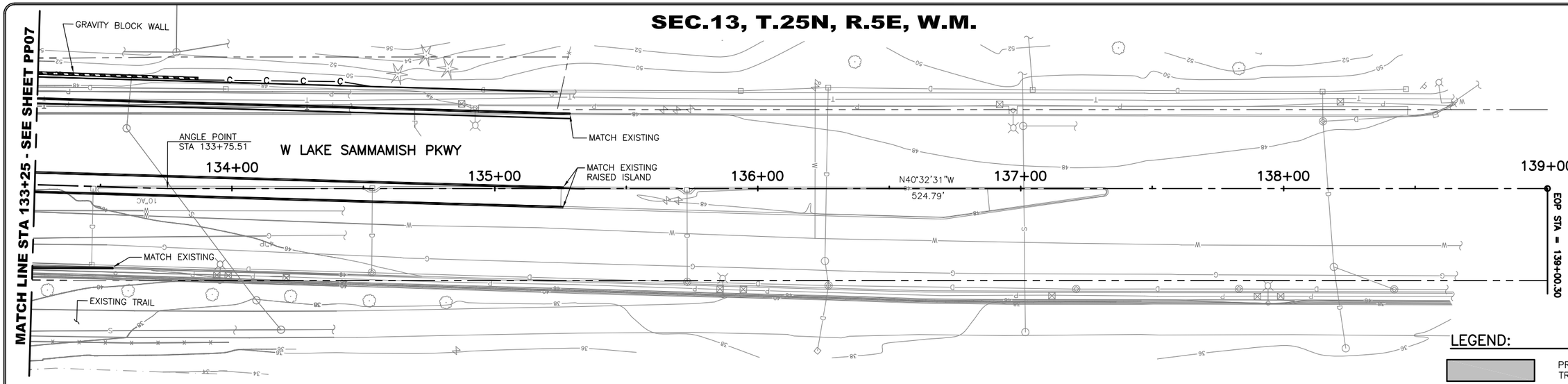



KEYPLAN
NOT TO SCALE

SCALE IN FEET
20 0 20 40

NOTES:

1. ALL PROPOSED ROADWAY AND UTILITY IMPROVEMENTS PER CITY OF REDMOND STANDARD PLANS, CURRENT EDITION.

LEGEND:

- PROPOSED MULTI-USE TRAIL
- PROPOSED ECOLOGY EMBANKMENT
- PROPOSED WALL
- SD — EXISTING STORM DRAIN PIPE
- SD — PROPOSED STORM DRAIN PIPE
- F — F — FILL LINE
- C — C — CUT LINE
- W — EXISTING WATER PIPE
- W — PROPOSED WATER PIPE
- G — EXISTING GAS PIPE
- P — EXISTING POWER PIPE
- S — EXISTING SEWER PIPE
- SS — PROPOSED SEWER PIPE
- PROPOSED STREAM CHANNEL
- CONSTRUCTION CENTERLINE
- EXISTING RIGHT-OF-WAY
- PROPOSED RIGHT-OF-WAY
- PROPOSED TRAIL EASEMENT
- PROPOSED UTILITY, WALL AND SIDEWALK EASEMENT
- PROPOSED TRAIL AND DRAINAGE EASEMENT
- PROPOSED STREAM CHANNEL EASEMENT
- PROPOSED LUMINAIRE
- PROPOSED CATCH BASIN
- PROPOSED SIGNAL POLE
- PROPOSED SIGNAL POLE WITH LUMINAIRE
- PROPOSED PEDESTRIAN POLE
- PROPOSED SIGNAL HEAD

"L"

NOTE:
IF "L" DOES NOT MEASURE 1", ADJUST SCALES ACCORDINGLY.

NO.	DATE	BY	CKD.	REVISION

ReidMiddleton
728 134th Street SW · Suite 200
Everett, Washington 98204
Ph: 425 741-3800

CityofRedmond
WASHINGTON

CITY OF REDMOND
15670 N.E. 85TH STREET
REDMOND, WASHINGTON 98052
PH. (425) 556-2701

DESIGNED BY: KTW
DRAWN BY: PCG
CHECKED BY: MJW
DATE: 11/06/08
25-07-003

CITY OF REDMOND
WEST LAKE SAMMAMISH PARKWAY
ROADWAY IMPROVEMENTS
PRELIMINARY PLAN/PROFILE

25-07-03
PROJECT NO.

PP08 9
SHEET OF

03/02/2015 3:25pm I:\25\2007\003 West Lake Sammamish Pkwy\Design\5703-DESRPT-PP01.DWG

SEC.13, T.25N, R.5E, W.M.

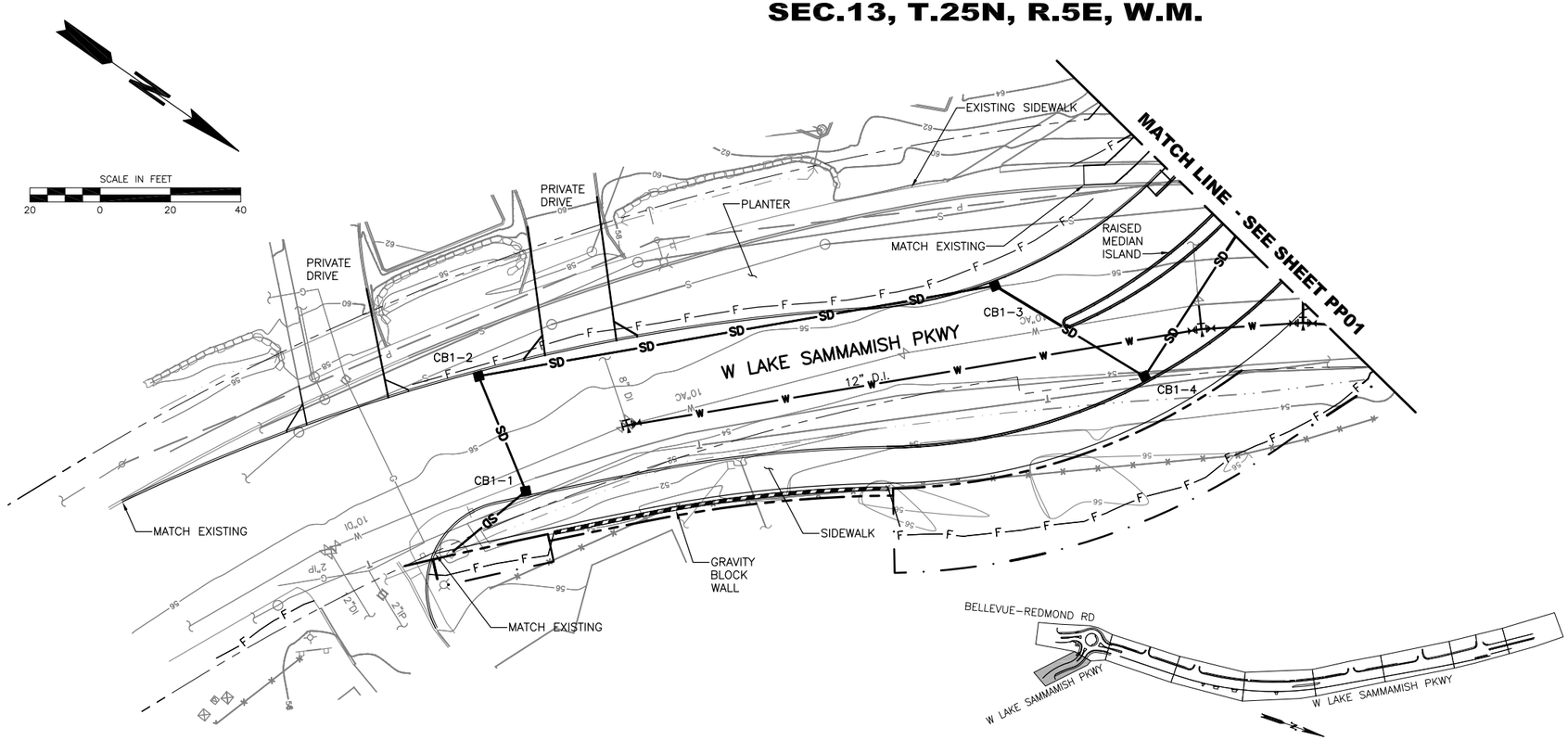

KEYPLAN
NOT TO SCALE

LEGEND:

- PROPOSED MULTI-USE TRAIL
- PROPOSED ECOLOGY EMBANKMENT
- PROPOSED WALL
- SD — EXISTING STORM DRAIN PIPE
- SD — PROPOSED STORM DRAIN PIPE
- F — FILL LINE
- C — CUT LINE
- W — EXISTING WATER PIPE
- W — PROPOSED WATER PIPE
- G — EXISTING GAS PIPE
- P — EXISTING POWER PIPE
- S — EXISTING SEWER PIPE
- SS — PROPOSED SEWER PIPE
- PROPOSED STREAM CHANNEL
- CONSTRUCTION CENTERLINE
- EXISTING RIGHT-OF-WAY
- PROPOSED RIGHT-OF-WAY
- PROPOSED TRAIL EASEMENT
- PROPOSED UTILITY, WALL AND SIDEWALK EASEMENT
- PROPOSED TRAIL AND DRAINAGE EASEMENT
- PROPOSED STREAM CHANNEL EASEMENT
- PROPOSED LUMINAIRE
- PROPOSED CATCH BASIN
- PROPOSED SIGNAL POLE
- PROPOSED SIGNAL POLE WITH LUMINAIRE
- PROPOSED PEDESTRIAN POLE
- PROPOSED SIGNAL HEAD

65 60 55 50 45 40

NOTES:

1. ALL PROPOSED ROADWAY AND UTILITY IMPROVEMENTS PER CITY OF REDMOND STANDARD PLANS, CURRENT EDITION.

"L"

NOTE:
IF "L" DOES NOT MEASURE 1", ADJUST SCALES ACCORDINGLY.

03/02/2015 3:25pm I:\25\2007\003 West Lake Sammamish Pkwy\Design\5703-DESRPT-PP01.DWG

NO.	DATE	BY	CKD.	REVISION

ReidMiddleton
728 134th Street SW · Suite 200
Everett, Washington 98204
Ph: 425 741-3800

CityofRedmond

CITY OF REDMOND
15670 N.E. 85TH STREET
REDMOND, WASHINGTON 98052
PH. (425) 556-2701

DESIGNED BY: KTW
DRAWN BY: PCG
CHECKED BY: MJW
DATE: 11/06/08
25-07-003

CITY OF REDMOND
WEST LAKE SAMMAMISH PARKWAY
ROADWAY IMPROVEMENTS
PRELIMINARY PLAN/PROFILE

25-07-03
PROJECT NO.

PP09 9
SHEET OF

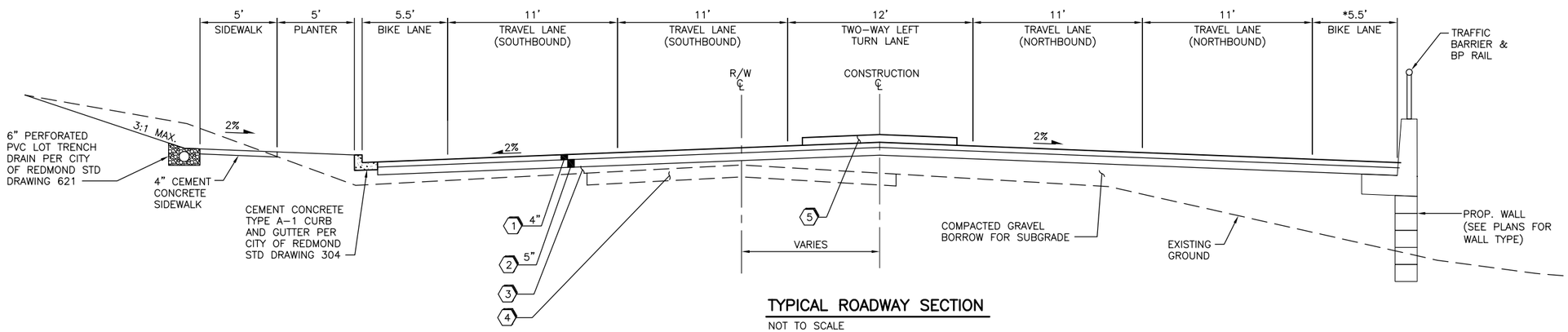

1. ASPHALT CONCRETE PAVEMENT CL. 1/2" PG 64-22
2. ASPHALT CONCRETE PAVEMENT CL. 1" PG 64-22
3. PLANING BITUMINOUS PAVEMENT
4. CRACK & SEAT EXISTING CEMENT CONCRETE PANELS
5. 10' WIDE LANDSCAPED MEDIAN WHERE SHOWN ON PLANS

NOTE: *BIKE LANE WIDTH CAN BE REDUCED TO 4' IN AREAS WITHOUT ANY CURB, GUTTER AND OBSTRUCTIONS.

TYPICAL ROADWAY SECTION

NOT TO SCALE

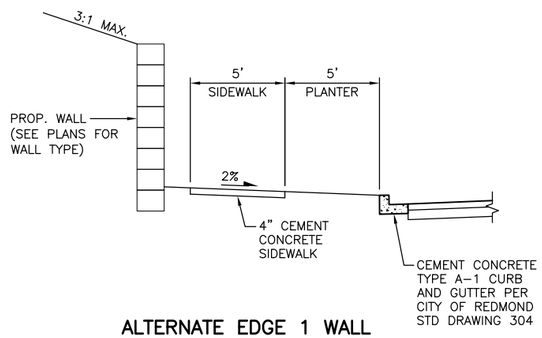

ALTERNATE EDGE 1 WALL

NOT TO SCALE

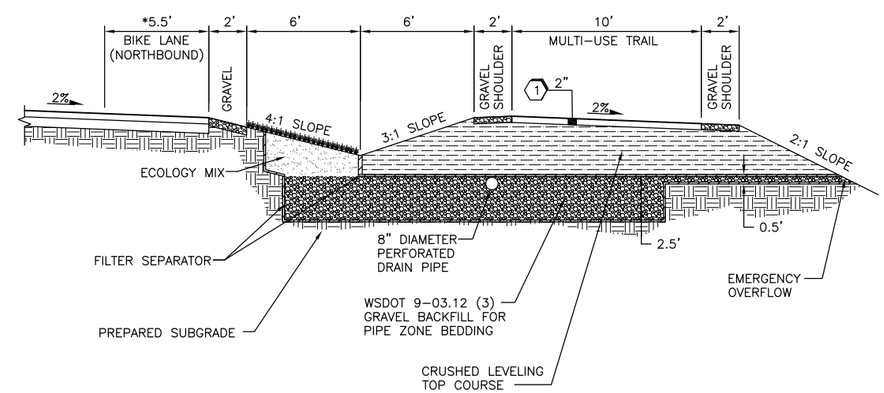

ALTERNATIVE EDGE 1-ECOLOGY EMBANKMENT

NOT TO SCALE

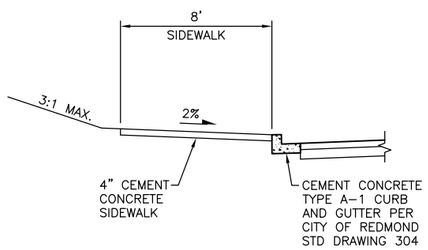

ALTERNATE EDGE 2-NO PLANTER

NOT TO SCALE

NO.	DATE	BY	CKD.	REVISION

ReidMiddleton
728 134th Street SW · Suite 200
Everett, Washington 98204
Ph: 425 741-3800

MICHAEL J. WALLACE · STATE OF WASHINGTON · 25460 · REGISTERED PROFESSIONAL ENGINEER

CITY OF REDMOND
15670 N.E. 85TH STREET
REDMOND, WASHINGTON 98052
PH. (425) 556-2701

DESIGNED BY: KTW
DRAWN BY: PCG
CHECKED BY: MJW
DATE: 11/06/08
25-07-003

CITY OF REDMOND
WEST LAKE SAMMAMISH PARKWAY
ROADWAY IMPROVEMENTS
TYPICAL ROADWAY SECTIONS

25-07-03
PROJECT NO.

RS01 1
SHEET OF

03/02/2015 3:26pm I:\25\2007\003 West Lake Sammamish Pkwy\Design\5703-DESRPT-RS01.DWG

SEC.13, T.25N, R.5E, W.M.

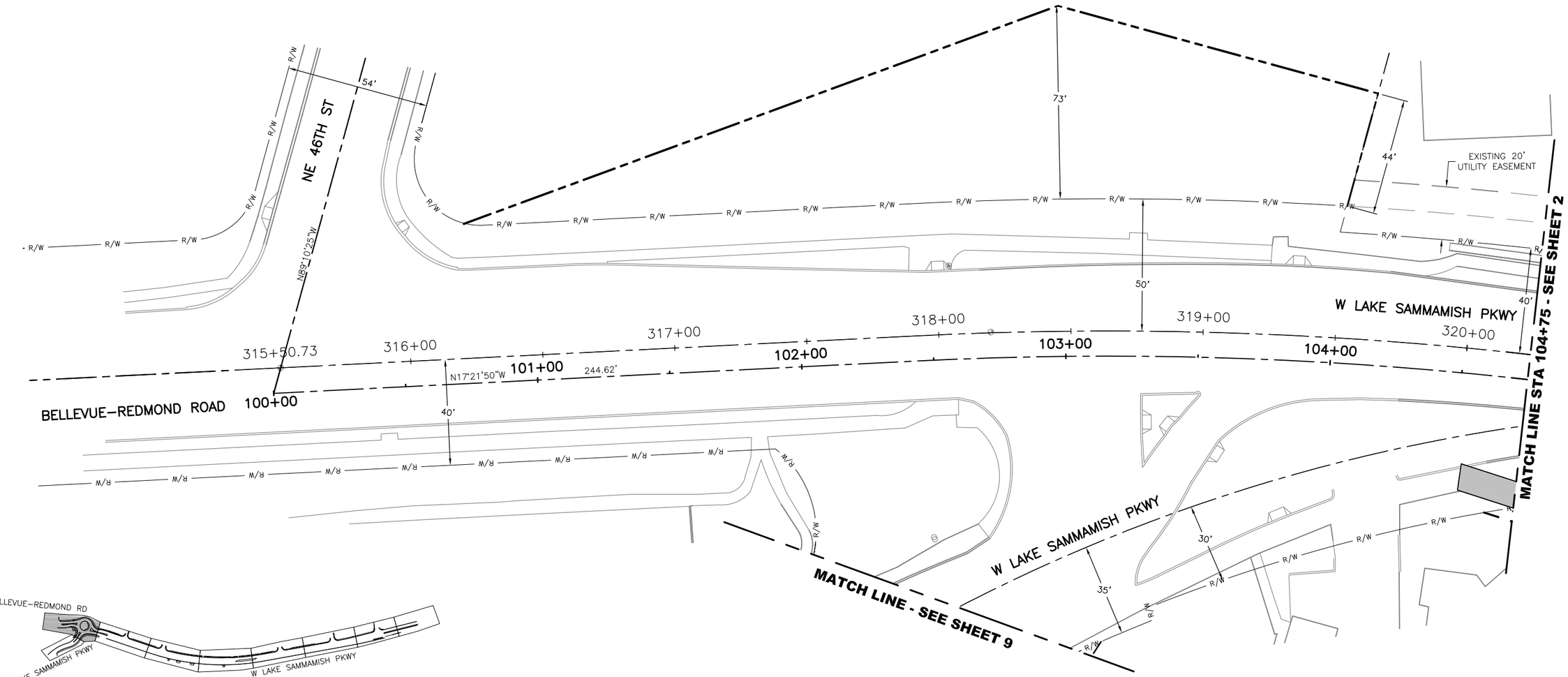

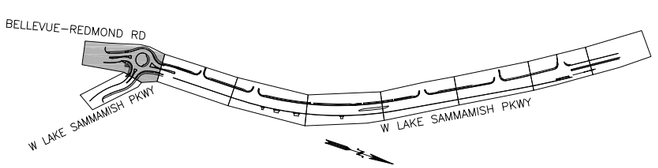

KEYPLAN
NOT TO SCALE

LEGEND:

- RIGHT OF WAY CENTERLINE
- CONSTRUCTION CENTERLINE
- R/W — EXISTING RIGHT OF WAY LINE
- EXISTING PARCEL LINE
- PROPOSED RIGHT OF WAY
- PROPOSED UTILITY, WALL, SIDEWALK\TRAIL EASEMENT
- PROPOSED TRAIL AND DRAINAGE EASEMENT
- PROPOSED STREAM CHANNEL EASEMENT
- EXISTING EASEMENT (TYPE AS NOTED)

SCALE IN FEET
20 0 20 40

"L"
NOTE:
IF "L" DOES NOT MEASURE 1", ADJUST SCALES ACCORDINGLY.

03/02/2015 3:27pm I:\25\2007\003 West Lake Sammamish Pkwy\Design\5703-DESRPT-RW01.DWG

NO.	DATE	BY	CKD.	REVISION

ReidMiddleton
728 134th Street SW · Suite 200
Everett, Washington 98204
Ph: 425 741-3800

CityofRedmond
CITY OF REDMOND
15670 N.E. 85TH STREET
REDMOND, WASHINGTON 98052
PH. (425) 556-2701

DESIGNED BY: KTW
DRAWN BY: PCG
CHECKED BY: MJW
DATE: 5/6/08
25-07-003

CITY OF REDMOND
WEST LAKE SAMMAMISH PARKWAY
PRELIMINARY RIGHT-OF-WAY PLAN

25-07-03
PROJECT NO.

RW01 9
SHEET OF

SEC.13, T.25N, R.5E, W.M.

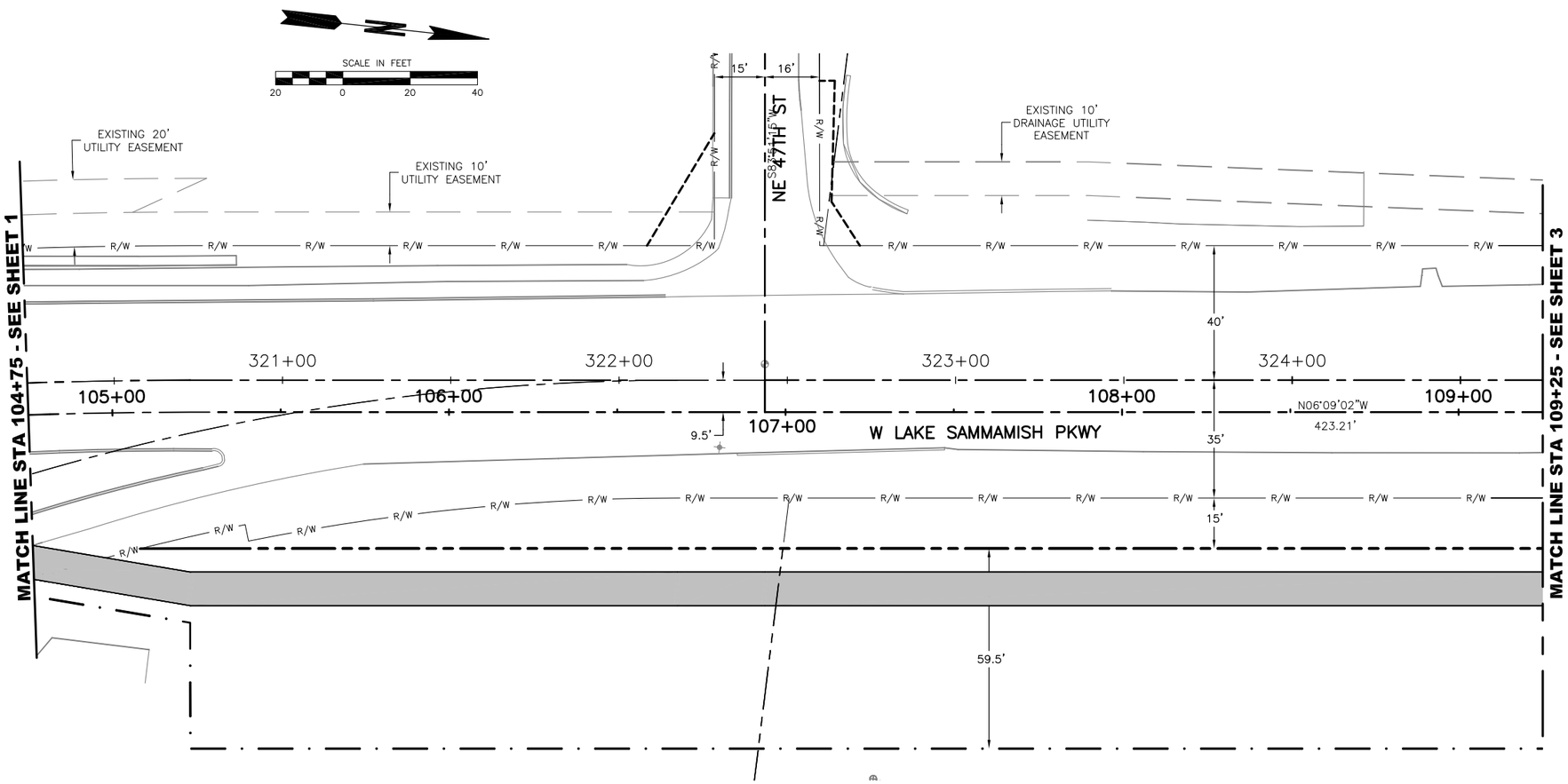

LEGEND:

- RIGHT OF WAY CENTERLINE
- CONSTRUCTION CENTERLINE
- R/W — EXISTING RIGHT OF WAY LINE
- EXISTING PARCEL LINE
- PROPOSED RIGHT OF WAY
- PROPOSED UTILITY, WALL, SIDEWALK\TRAIL EASEMENT
- PROPOSED TRAIL AND DRAINAGE EASEMENT
- PROPOSED STREAM CHANNEL EASEMENT
- EXISTING EASEMENT (TYPE AS NOTED)



KEYPLAN
NOT TO SCALE

"L"

NOTE:
IF "L" DOES NOT MEASURE 1", ADJUST SCALES ACCORDINGLY.

NO.	DATE	BY	CKD.	REVISION

ReidMiddleton
728 134th Street SW · Suite 200
Everett, Washington 98204
Ph: 425 741-3800

CityofRedmond WASHINGTON

CITY OF REDMOND
15670 N.E. 85TH STREET
REDMOND, WASHINGTON 98052
PH. (425) 556-2701

DESIGNED BY: KTW
DRAWN BY: PCG
CHECKED BY: MJW
DATE: 5/6/08
25-07-003

CITY OF REDMOND
WEST LAKE SAMMAMISH PARKWAY
PRELIMINARY RIGHT-OF-WAY PLAN

25-07-03
PROJECT NO.
RW02 9
SHEET OF

03/02/2015 3:27pm I:\25\2007\003 West Lake Sammamish Pkwy\Design\5703-DESRPT-RW01.DWG

SEC.13, T.25N, R.5E, W.M.

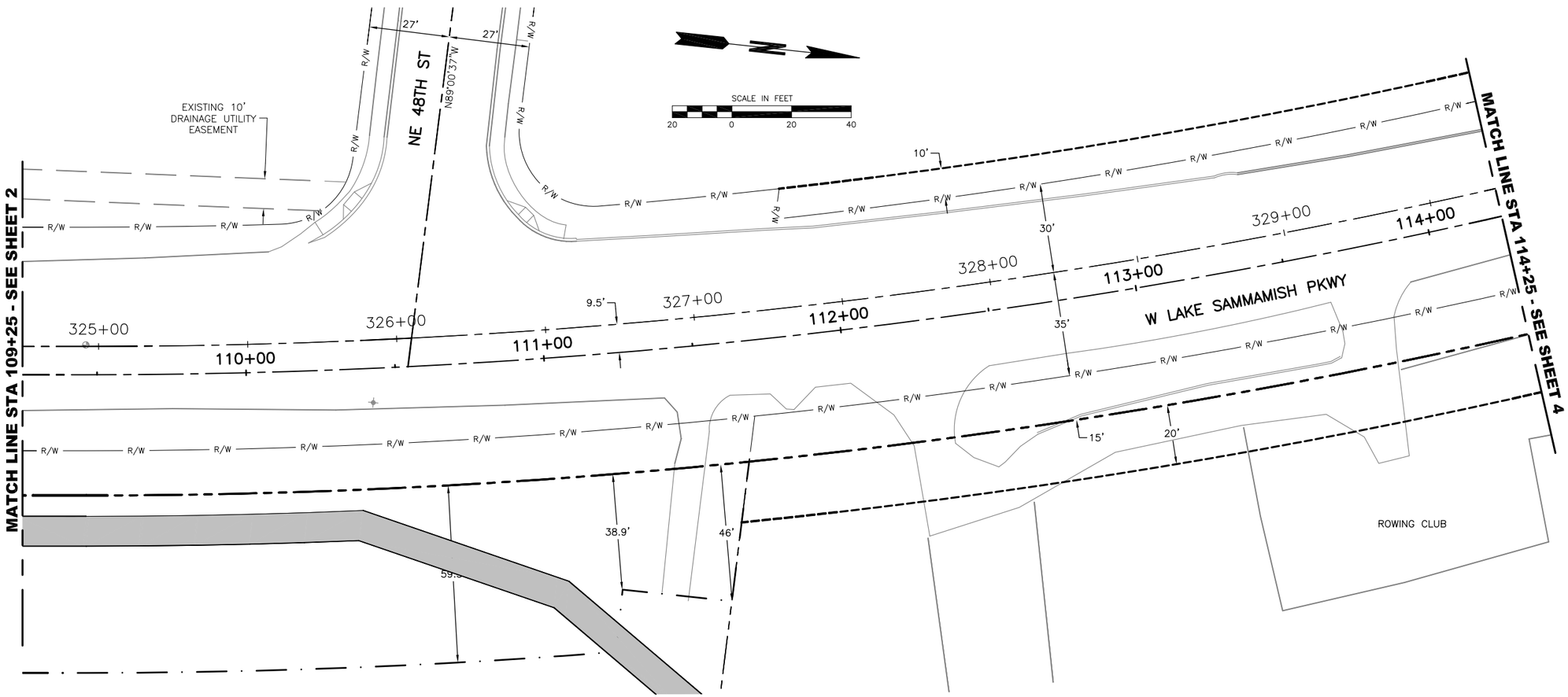

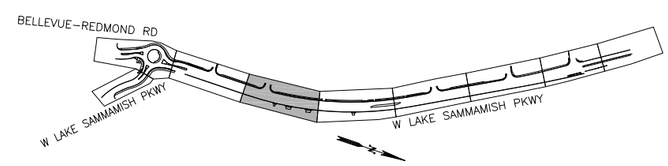

KEYPLAN
NOT TO SCALE

LEGEND:

- RIGHT OF WAY CENTERLINE
- CONSTRUCTION CENTERLINE
- R/W — EXISTING RIGHT OF WAY LINE
- EXISTING PARCEL LINE
- PROPOSED RIGHT OF WAY
- PROPOSED UTILITY, WALL, SIDEWALK\TRAIL EASEMENT
- PROPOSED TRAIL AND DRAINAGE EASEMENT
- PROPOSED STREAM CHANNEL EASEMENT
- EXISTING EASEMENT (TYPE AS NOTED)

"L"
NOTE:
IF "L" DOES NOT MEASURE 1", ADJUST SCALES ACCORDINGLY.

NO.	DATE	BY	CKD.	REVISION

ReidMiddleton
728 134th Street SW · Suite 200
Everett, Washington 98204
Ph: 425 741-3800

CityofRedmond WASHINGTON

CITY OF REDMOND
15670 N.E. 85TH STREET
REDMOND, WASHINGTON 98052
PH. (425) 556-2701

DESIGNED BY: KTW
DRAWN BY: PCG
CHECKED BY: MJW
DATE: 5/6/08
25-07-003

CITY OF REDMOND
WEST LAKE SAMMAMISH PARKWAY
PRELIMINARY RIGHT-OF-WAY PLAN

25-07-03
PROJECT NO.

RW03 9
SHEET OF

03/02/2015 3:29pm I:\25\2007\003 West Lake Sammamish Pkwy\Design\5703-DESRPT-RW01.DWG

SEC.13, T.25N, R.5E, W.M.

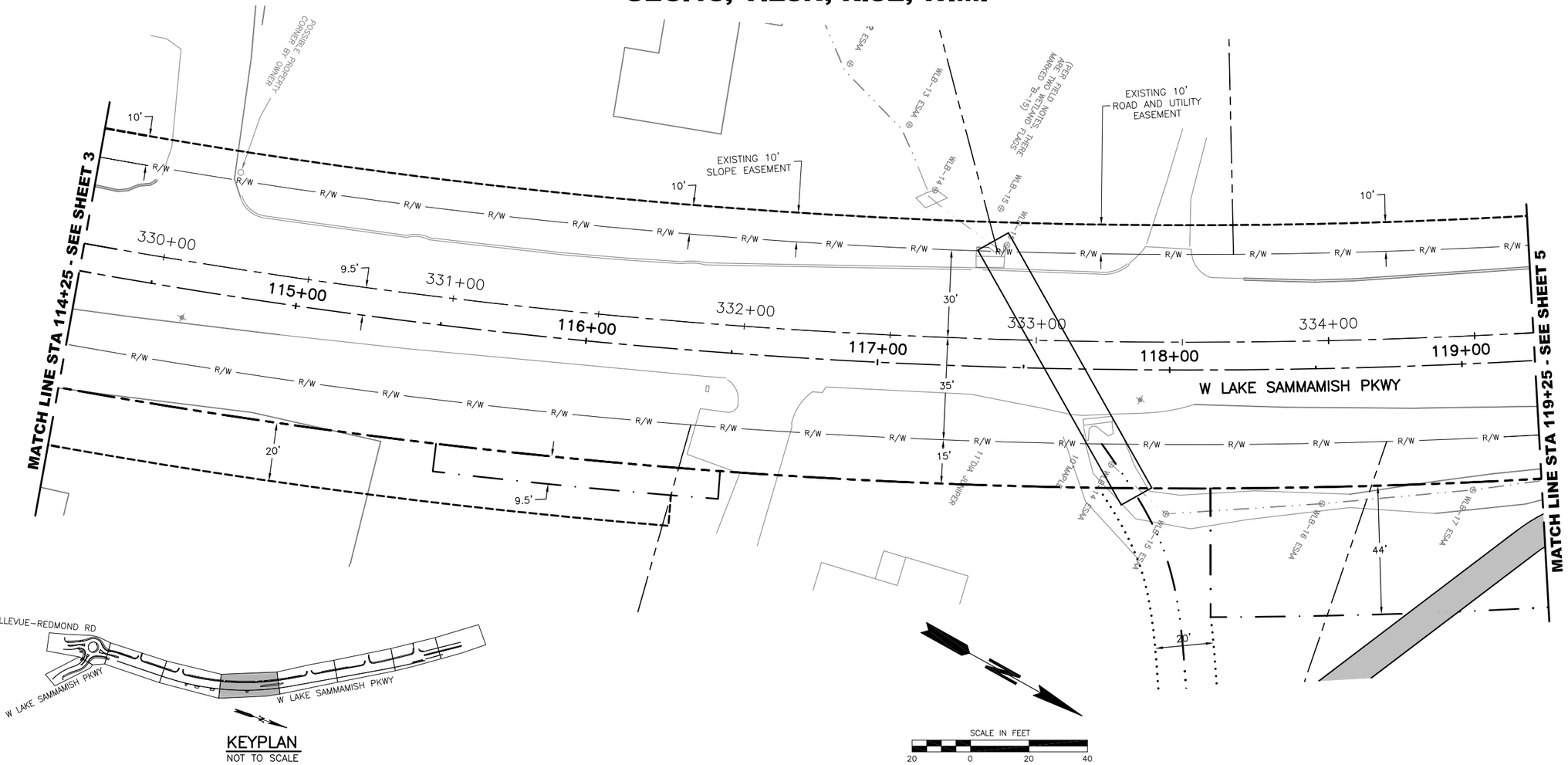

LEGEND:

- RIGHT OF WAY CENTERLINE
- CONSTRUCTION CENTERLINE
- R/W — EXISTING RIGHT OF WAY LINE
- EXISTING PARCEL LINE
- PROPOSED RIGHT OF WAY
- PROPOSED UTILITY, WALL, SIDEWALK\TRAIL EASEMENT
- PROPOSED TRAIL AND DRAINAGE EASEMENT
- PROPOSED STREAM CHANNEL EASEMENT
- EXISTING EASEMENT (TYPE AS NOTED)

"L"

NOTE:
IF "L" DOES NOT MEASURE 1", ADJUST SCALES ACCORDINGLY.

03/02/2015 3:29pm I:\25\2007\003 West Lake Sammamish Pkwy\Design\5703-DESRPT-RW01.DWG

NO.	DATE	BY	CKD.	REVISION

ReidMiddleton
728 134th Street SW · Suite 200
Everett, Washington 98204
Ph: 425 741-3800

CityofRedmond WASHINGTON
CITY OF REDMOND
15670 N.E. 85TH STREET
REDMOND, WASHINGTON 98052
PH. (425) 556-2701

DESIGNED BY: KTW
DRAWN BY: PCG
CHECKED BY: MJW
DATE: 5/6/08
25-07-003

CITY OF REDMOND
WEST LAKE SAMMAMISH PARKWAY
PRELIMINARY RIGHT-OF-WAY PLAN

25-07-03
PROJECT NO.

RW04 9
SHEET OF

SEC.13, T.25N, R.5E, W.M.

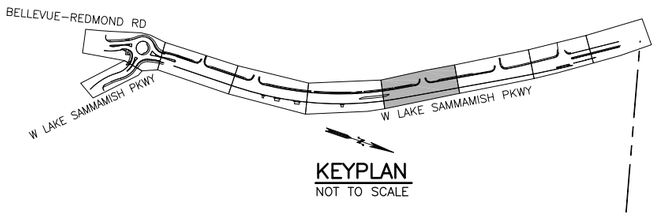

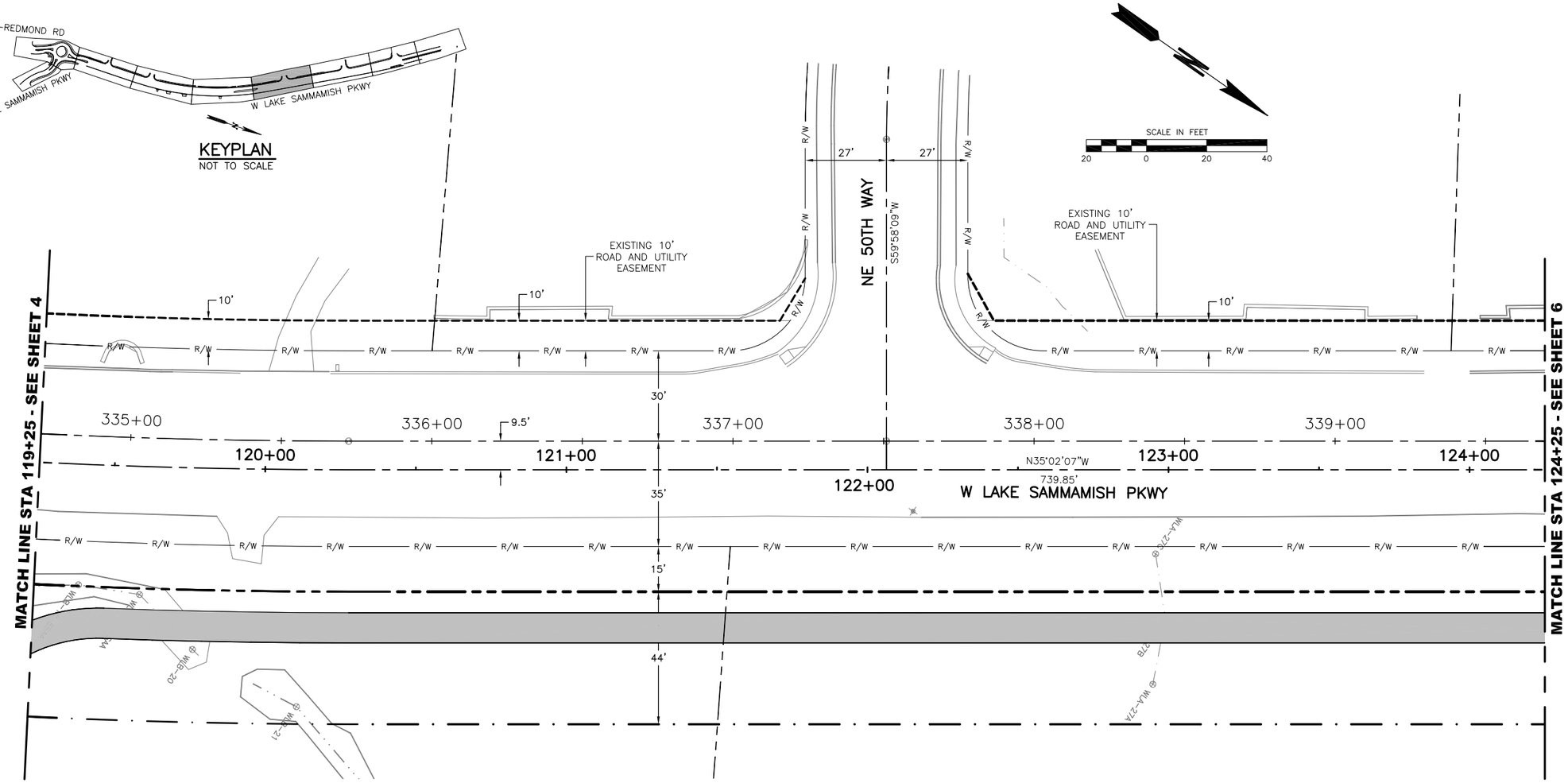

LEGEND:

- RIGHT OF WAY CENTERLINE
- CONSTRUCTION CENTERLINE
- R/W — EXISTING RIGHT OF WAY LINE
- EXISTING PARCEL LINE
- PROPOSED RIGHT OF WAY
- PROPOSED UTILITY, WALL, SIDEWALK\TRAIL EASEMENT
- PROPOSED TRAIL AND DRAINAGE EASEMENT
- PROPOSED STREAM CHANNEL EASEMENT
- EXISTING EASEMENT (TYPE AS NOTED)

"L"

NOTE:
IF "L" DOES NOT MEASURE 1", ADJUST SCALES ACCORDINGLY.

NO.	DATE	BY	CKD.	REVISION

ReidMiddleton
728 134th Street SW · Suite 200
Everett, Washington 98204
Ph: 425 741-3800

CityofRedmond WASHINGTON

CITY OF REDMOND
15670 N.E. 85TH STREET
REDMOND, WASHINGTON 98052
PH. (425) 556-2701

DESIGNED BY: KTW
DRAWN BY: PCG
CHECKED BY: MJW
DATE: 5/6/08
25-07-003

CITY OF REDMOND
WEST LAKE SAMMAMISH PARKWAY
PRELIMINARY RIGHT-OF-WAY PLAN

25-07-03
PROJECT NO.

RW05 9
SHEET OF

03/02/2015 3:29pm I:\25\2007\003 West Lake Sammamish Pkwy\Design\5703-DESRPT-RW01.DWG

SEC.13, T.25N, R.5E, W.M.

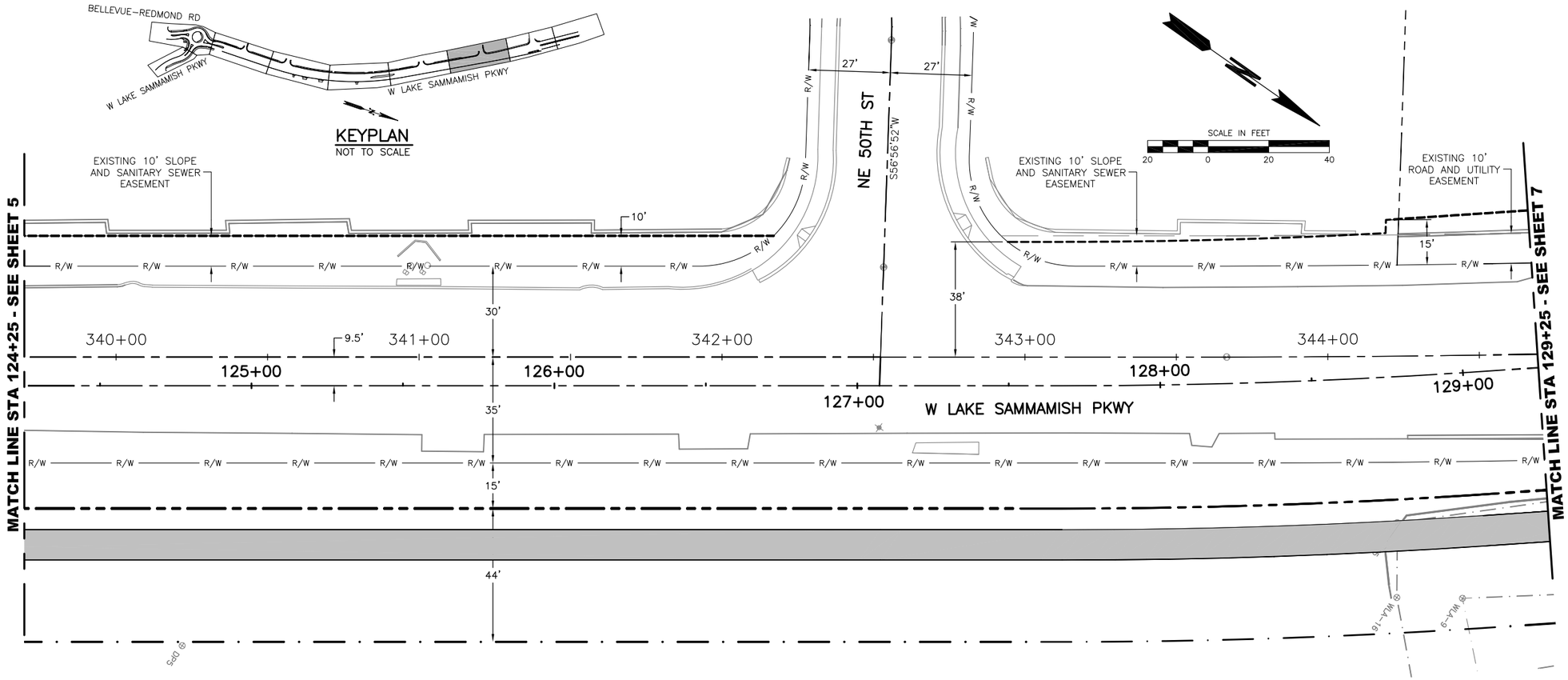

LEGEND:

- RIGHT OF WAY CENTERLINE
- CONSTRUCTION CENTERLINE
- R/W — EXISTING RIGHT OF WAY LINE
- EXISTING PARCEL LINE
- PROPOSED RIGHT OF WAY
- PROPOSED UTILITY, WALL, SIDEWALK\TRAIL EASEMENT
- PROPOSED TRAIL AND DRAINAGE EASEMENT
- PROPOSED STREAM CHANNEL EASEMENT
- EXISTING EASEMENT (TYPE AS NOTED)

"L"

NOTE:
IF "L" DOES NOT MEASURE 1", ADJUST SCALES ACCORDINGLY.

NO.	DATE	BY	CKD.	REVISION

ReidMiddleton
728 134th Street SW · Suite 200
Everett, Washington 98204
Ph: 425 741-3800

CityofRedmond
CITY OF REDMOND
15670 N.E. 85TH STREET
REDMOND, WASHINGTON 98052
PH. (425) 556-2701

DESIGNED BY: KTW
DRAWN BY: PCG
CHECKED BY: MJW
DATE: 5/6/08
25-07-003

CITY OF REDMOND
WEST LAKE SAMMAMISH PARKWAY
PRELIMINARY RIGHT-OF-WAY PLAN

25-07-03
PROJECT NO.

RW06 9
SHEET OF

03/02/2015 3:29pm I:\25\2007\003 West Lake Sammamish Pkwy\Design\5703-DESRPT-RW01.DWG

SEC.13, T.25N, R.5E, W.M.



KEYPLAN
NOT TO SCALE

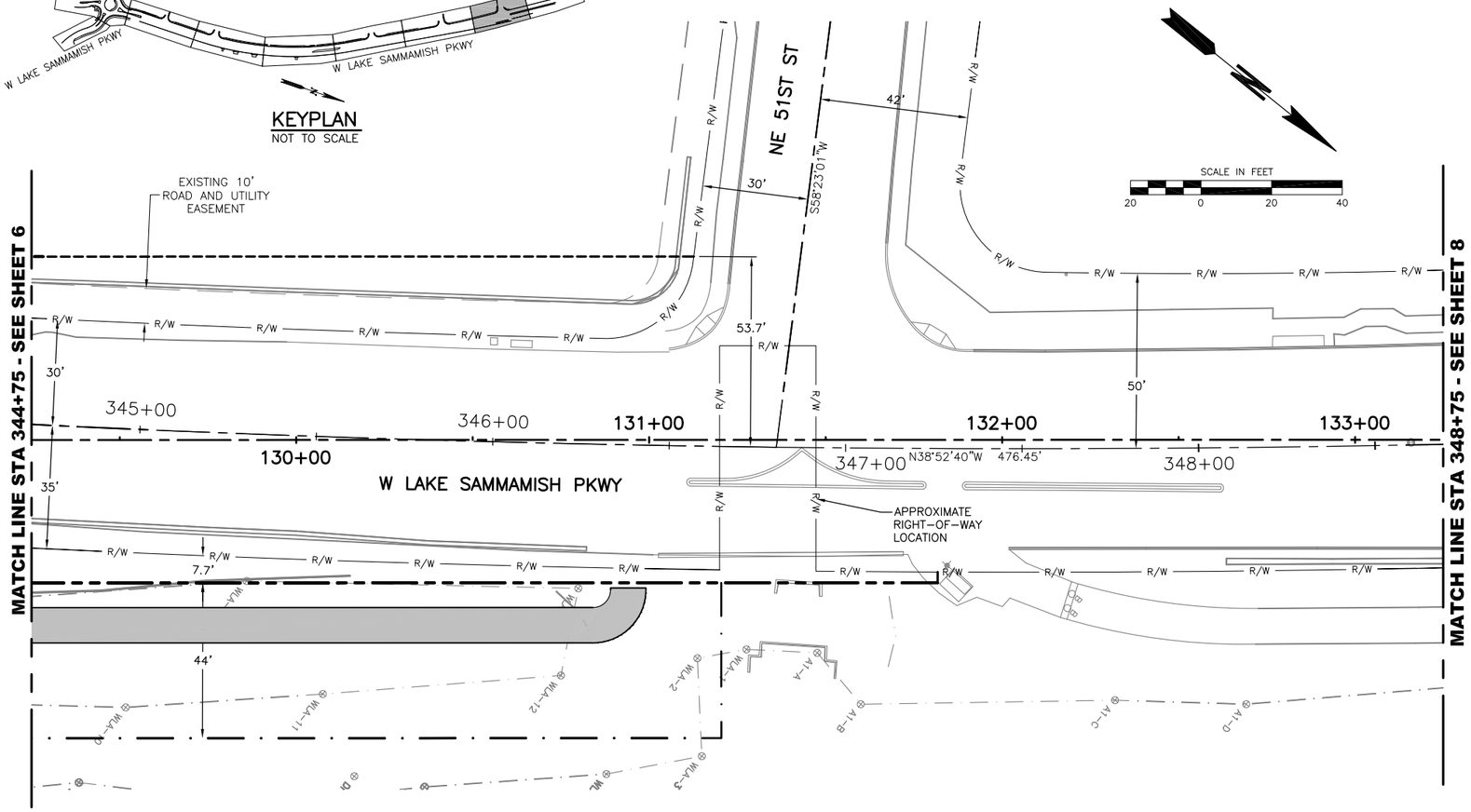

LEGEND:

- RIGHT OF WAY CENTERLINE
- CONSTRUCTION CENTERLINE
- R/W — EXISTING RIGHT OF WAY LINE
- EXISTING PARCEL LINE
- PROPOSED RIGHT OF WAY
- PROPOSED UTILITY, WALL, SIDEWALK\TRAIL EASEMENT
- PROPOSED TRAIL AND DRAINAGE EASEMENT
- PROPOSED STREAM CHANNEL EASEMENT
- EXISTING EASEMENT (TYPE AS NOTED)

"L"

NOTE:
IF "L" DOES NOT MEASURE 1", ADJUST SCALES ACCORDINGLY.

NO.	DATE	BY	CKD.	REVISION

ReidMiddleton
728 134th Street SW · Suite 200
Everett, Washington 98204
Ph: 425 741-3800

CityofRedmond

CITY OF REDMOND
15670 N.E. 85TH STREET
REDMOND, WASHINGTON 98052
PH. (425) 556-2701

DESIGNED BY: KTW
DRAWN BY: PCG
CHECKED BY: MJW
DATE: 5/6/08
25-07-003

CITY OF REDMOND
WEST LAKE SAMMAMISH PARKWAY
PRELIMINARY RIGHT-OF-WAY PLAN

25-07-03
PROJECT NO.

RW07 9
SHEET OF

03/02/2015 3:30pm I:\25\2007\003 West Lake Sammamish Pkwy\Design\5703-DESRPT-RW01.DWG

SEC.13, T.25N, R.5E, W.M.

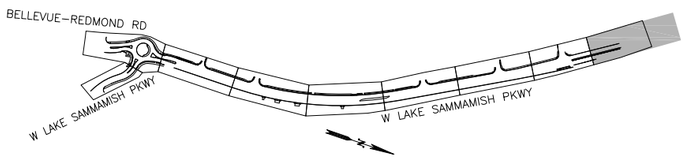

KEYPLAN
NOT TO SCALE

SCALE IN FEET
20 0 20 40

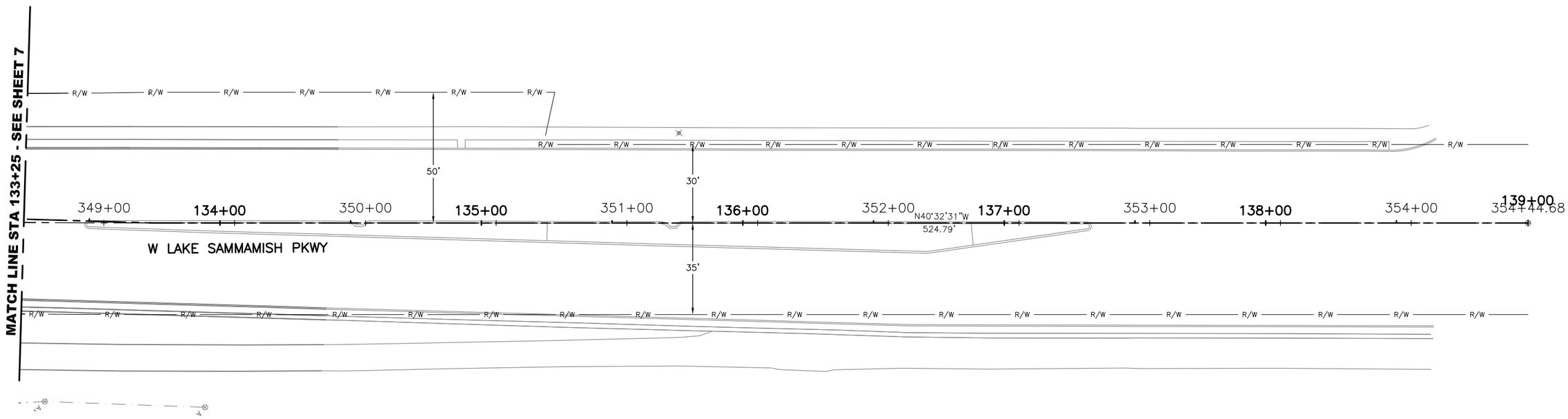

LEGEND:

- RIGHT OF WAY CENTERLINE
- CONSTRUCTION CENTERLINE
- R/W — EXISTING RIGHT OF WAY LINE
- EXISTING PARCEL LINE
- PROPOSED RIGHT OF WAY
- PROPOSED UTILITY, WALL, SIDEWALK\TRAIL EASEMENT
- PROPOSED TRAIL AND DRAINAGE EASEMENT
- PROPOSED STREAM CHANNEL EASEMENT
- EXISTING EASEMENT (TYPE AS NOTED)

"L"

NOTE:
IF "L" DOES NOT MEASURE 1", ADJUST SCALES ACCORDINGLY.

03/02/2015 3:30pm I:\25\2007\003 West Lake Sammamish Pkwy\Design\5703-DESRPT-RW01.DWG

NO.	DATE	BY	CKD.	REVISION

ReidMiddleton
728 134th Street SW · Suite 200
Everett, Washington 98204
Ph: 425 741-3800

CityofRedmond WASHINGTON

CITY OF REDMOND
15670 N.E. 85TH STREET
REDMOND, WASHINGTON 98052
PH. (425) 556-2701

DESIGNED BY: KTW
DRAWN BY: PCG
CHECKED BY: MJW
DATE: 5/6/08
25-07-003

CITY OF REDMOND
WEST LAKE SAMMAMISH PARKWAY
PRELIMINARY RIGHT-OF-WAY PLAN

25-07-03
PROJECT NO.

RW08 9
SHEET OF

SEC.13, T.25N, R.5E, W.M.

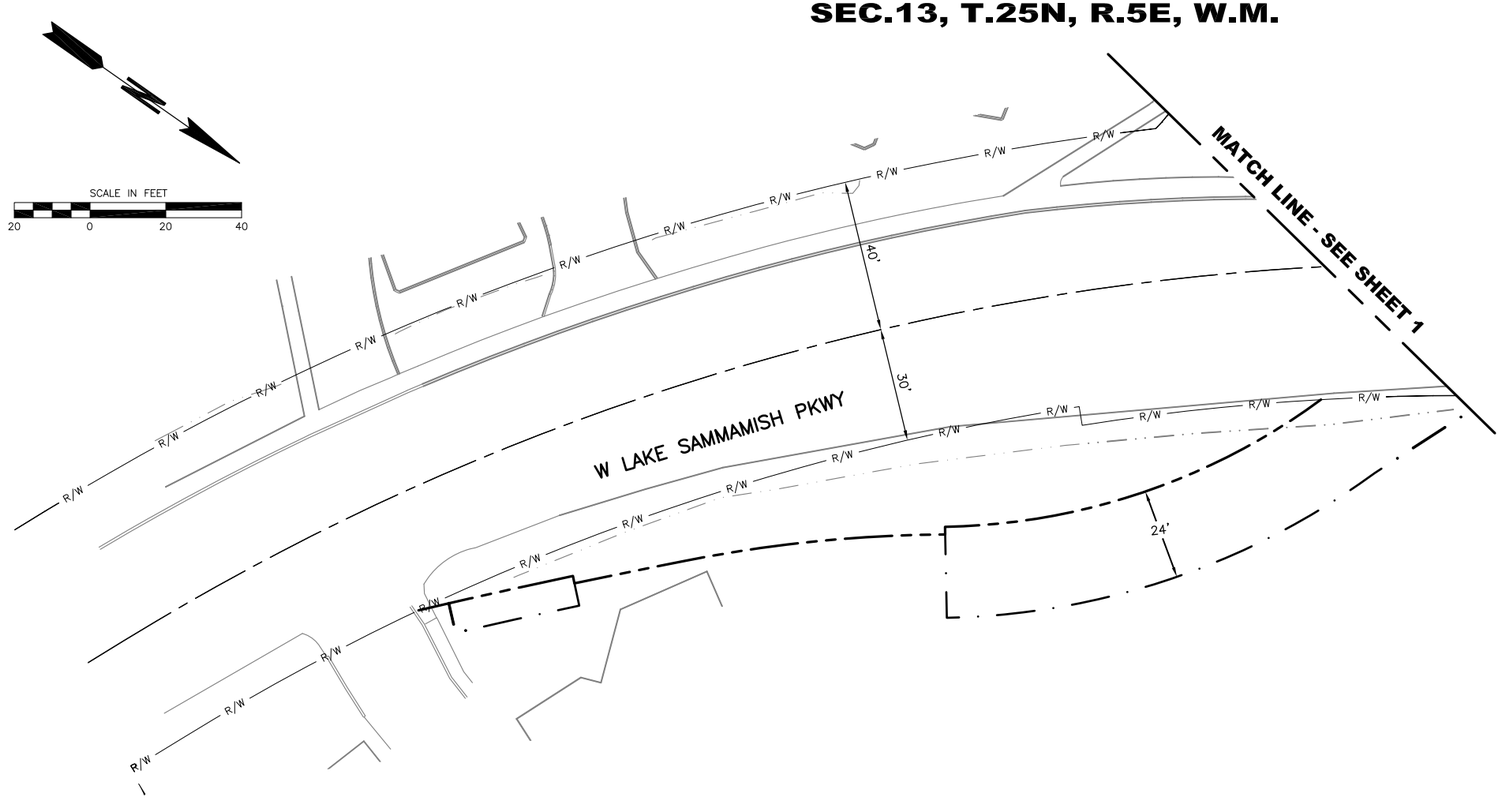

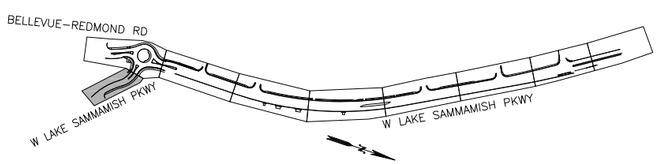

KEYPLAN
NOT TO SCALE

LEGEND:

- RIGHT OF WAY CENTERLINE
- CONSTRUCTION CENTERLINE
- R/W — EXISTING RIGHT OF WAY LINE
- EXISTING PARCEL LINE
- PROPOSED RIGHT OF WAY
- PROPOSED UTILITY, WALL, SIDEWALK\TRAIL EASEMENT
- PROPOSED TRAIL AND DRAINAGE EASEMENT
- PROPOSED STREAM CHANNEL EASEMENT
- EXISTING EASEMENT (TYPE AS NOTED)

"L"

NOTE:
IF "L" DOES NOT MEASURE 1", ADJUST SCALES ACCORDINGLY.

NO.	DATE	BY	CKD.	REVISION

ReidMiddleton
728 134th Street SW · Suite 200
Everett, Washington 98204
Ph: 425 741-3800

CityofRedmond WASHINGTON

CITY OF REDMOND
15670 N.E. 85TH STREET
REDMOND, WASHINGTON 98052
PH. (425) 556-2701

DESIGNED BY: KTW
DRAWN BY: PCG
CHECKED BY: MJW
DATE: 5/6/08
25-07-003

CITY OF REDMOND
WEST LAKE SAMMAMISH PARKWAY
PRELIMINARY RIGHT-OF-WAY PLAN

25-07-03
PROJECT NO.

RW09 9
SHEET OF

03/02/2015 3:30pm I:\25\2007\003 West Lake Sammamish Pkwy\Design\5703-DESRPT-RW01.DWG

SEC.13, T.25N, R.5E, W.M.

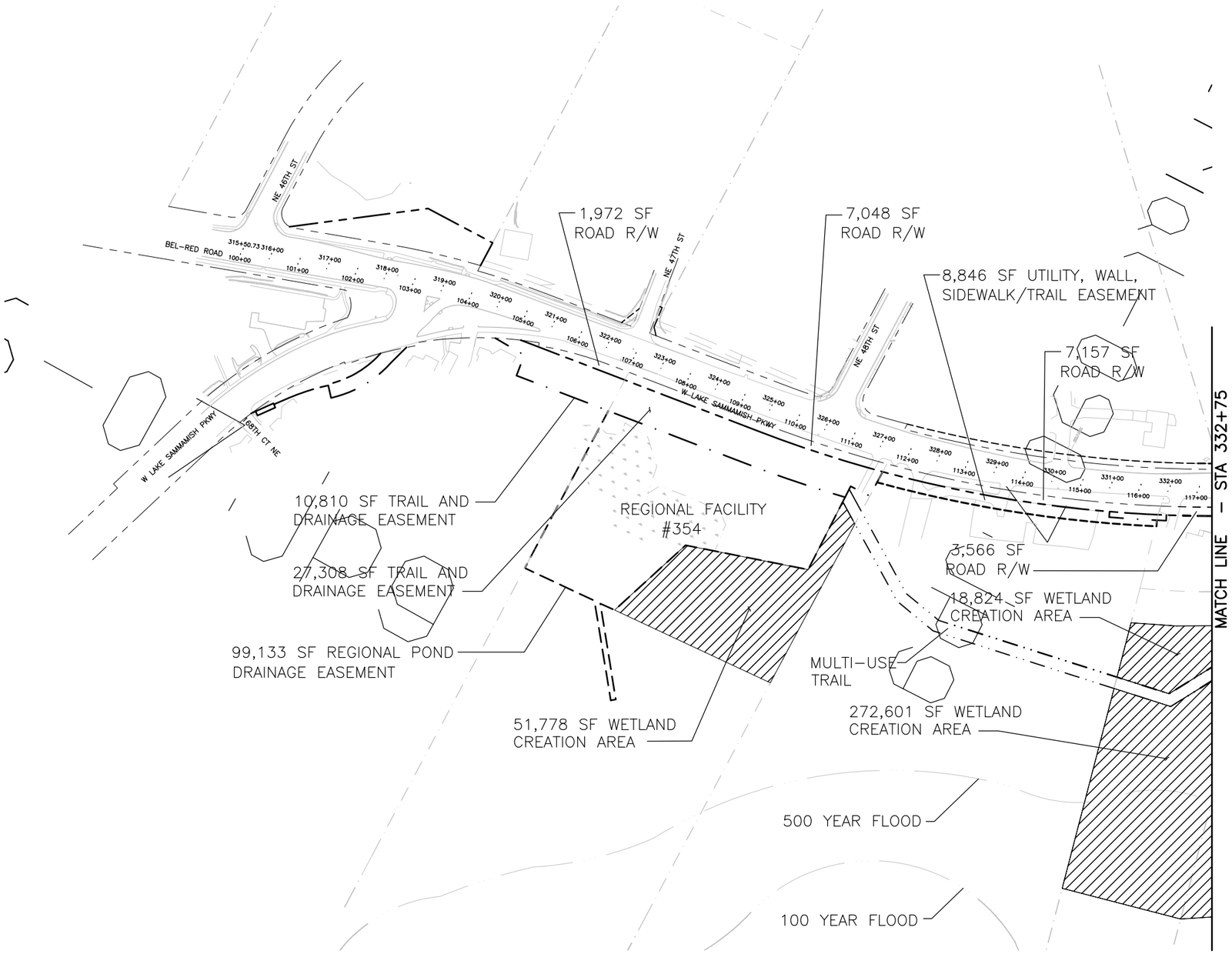

LEGEND:

- STREAM CHANNEL
- RIGHT OF WAY CENTERLINE
- CONSTRUCTION CENTERLINE
- EXISTING RIGHT-OF-WAY
- PROPOSED RIGHT-OF-WAY (55,522 SF)
- REGIONAL POND DRAINAGE EASEMENT (358,516 SF)
- TRAIL EASEMENT (21,261 SF)
- UTILITY, WALL, SIDEWALK\TRAIL EASEMENT (13,817 SF)
- TRAIL AND DRAINAGE EASEMENT (99,710 SF)
- STREAM CHANNEL EASEMENT (11,890 SF)
- PARCEL LINE

NOTE:

AREAS SHOWN ARE FOR TOTAL PROJECT INCLUDING REGIONAL STORMWATER DETENTION FACILITIES.

SCALE IN FEET

100 0 100 200

CALL 48 HOURS BEFORE YOU DIG 1-800-424-5555

"L"

NOTE:
IF "L" DOES NOT MEASURE 1", ADJUST SCALES ACCORDINGLY.

03/02/2015 3:31pm I:\25\2007\003 West Lake Sammamish Pkwy\Design\5703-DESRPT-RW01-FULL.DWG

NO.	DATE	BY	CKD.	REVISION

ReidMiddleton
728 134th Street SW · Suite 200
Everett, Washington 98204
Ph: 425 741-3800

MICHAEL J. WALLACE · STATE OF WASHINGTON · 25460 · REGISTERED PROFESSIONAL ENGINEER

CityofRedmond WASHINGTON

CITY OF REDMOND
15670 N.E. 85TH STREET
REDMOND, WASHINGTON 98052
PH. (425) 556-2701

DESIGNED BY: LJ
DRAWN BY: PCG
CHECKED BY: MJW
DATE: 11/06/08
25-07-003

CITY OF REDMOND
WEST LAKE SAMMAMISH PARKWAY
ROADWAY IMPROVEMENTS
PRELIMINARY RIGHT OF WAY PLAN

25-07-03
PROJECT NO.

RW01 2
SHEET OF

SEC.13, T.25N, R.5E, W.M.

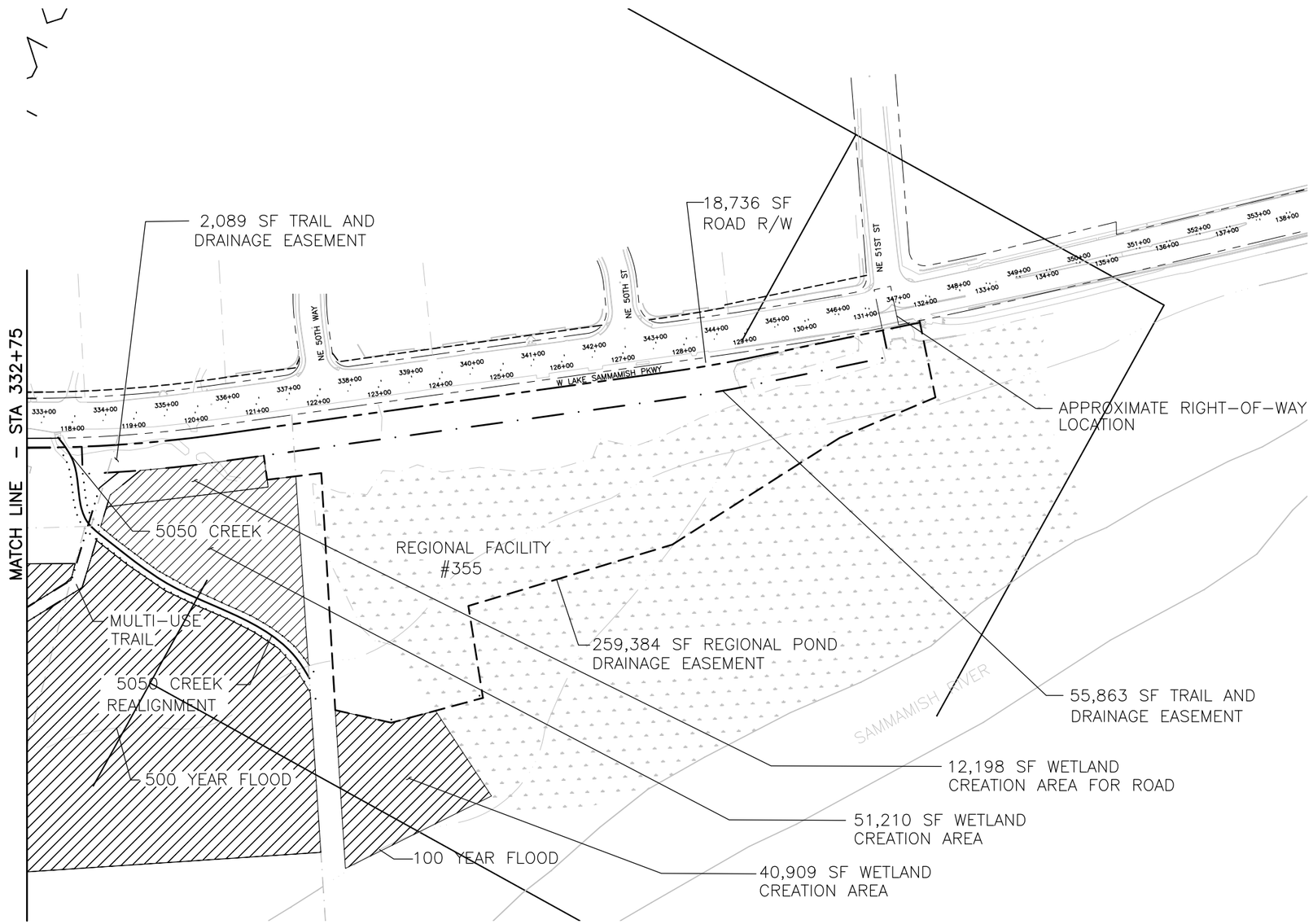

LEGEND:

- STREAM CHANNEL
- RIGHT OF WAY CENTERLINE
- CONSTRUCTION CENTERLINE
- EXISTING RIGHT–OF–WAY
- PROPOSED RIGHT–OF–WAY (55,522 SF)
- REGIONAL POND DRAINAGE EASEMENT (358,516 SF)
- TRAIL EASEMENT (21,261 SF)
- UTILITY, WALL, SIDEWALK\TRAIL EASEMENT (13,817 SF)
- TRAIL AND DRAINAGE EASEMENT (99,710 SF)
- STREAM CHANNEL EASEMENT (11,890 SF)
- PARCEL LINE

NOTE:

AREAS SHOWN ARE FOR TOTAL PROJECT INCLUDING REGIONAL STORMWATER DETENTION FACILITIES.

SCALE IN FEET
100 0 100 200

CALL 48 HOURS BEFORE YOU DIG 1-800-424-5555

"L"

NOTE:
IF "L" DOES NOT MEASURE 1", ADJUST SCALES ACCORDINGLY.

03/02/2015 3:32pm I:\25\2007\003 West Lake Sammamish Pkwy\Design\5703-DESRPT-RW01-FULL.DWG

NO.	DATE	BY	CKD.	REVISION

ReidMiddleton
728 134th Street SW · Suite 200
Everett, Washington 98204
Ph: 425 741-3800

MICHAEL J. WALLACE · STATE OF WASHINGTON · 25460 · REGISTERED PROFESSIONAL ENGINEER

CityofRedmond WASHINGTON

CITY OF REDMOND
15670 N.E. 85TH STREET
REDMOND, WASHINGTON 98052
PH. (425) 556-2701

DESIGNED BY: LJ
DRAWN BY: PCG
CHECKED BY: MJW
DATE: 11/06/08
25-07-003

CITY OF REDMOND
WEST LAKE SAMMAMISH PARKWAY
ROADWAY IMPROVEMENTS
PRELIMINARY RIGHT OF WAY PLAN

25-07-03
PROJECT NO.

RW02 2
SHEET OF

SEC.13, T.25N, R.5E, W.M.

NE 46TH ST

BELLEVUE–REDMOND ROAD

BOP STA = 100+00.00

100+00

101+00

102+00

103+00

104+00

PC STA = 102+44.62

CB1–9

CB1–8

CB2–9B

CB2X–12

CB1–5

CB1–6

CB1–7

SD

C

F

MATCH LINE STA 104+75 - SEE SHEET 2

MATCH LINE - SEE SHEET 9

SCALE IN FEET

20 0 20 40



KEYPLAN
NOT TO SCALE

LEGEND:

- MULT–USE PATH
- ECOLOGY EMBANKMENT
- SD — EXISTING STORM DRAIN PIPE
- SD — PROPOSED STORM DRAIN PIPE
- EXISTING RIGHT–OF–WAY
- PROPOSED RIGHT–OF–WAY
- F — FILL LINE
- C — CUT LINE

"L"

NOTE:
IF "L" DOES NOT MEASURE 1", ADJUST SCALES ACCORDINGLY.

03/02/2015 3:33pm I:\25\2007\003 West Lake Sammamish Pkwy\Design\5703–DESRPT–STORM01.DWG

NO.	DATE	BY	CKD.	REVISION

ReidMiddleton
728 134th Street SW · Suite 200
Everett, Washington 98204
Ph: 425 741–3800

CityofRedmond WASHINGTON

CITY OF REDMOND
15670 N.E. 85TH STREET
REDMOND, WASHINGTON 98052
PH. (425) 556–2701

DESIGNED BY: KTW
DRAWN BY: PCG
CHECKED BY: MJW
DATE: 3/20/08
25–07–003

CITY OF REDMOND
WEST LAKE SAMMAMISH PARKWAY
PRELIMINARY STORM DRAINAGE PLAN

25–07–03
PROJECT NO.

1 9
SHEET OF

SEC.13, T.25N, R.5E, W.M.

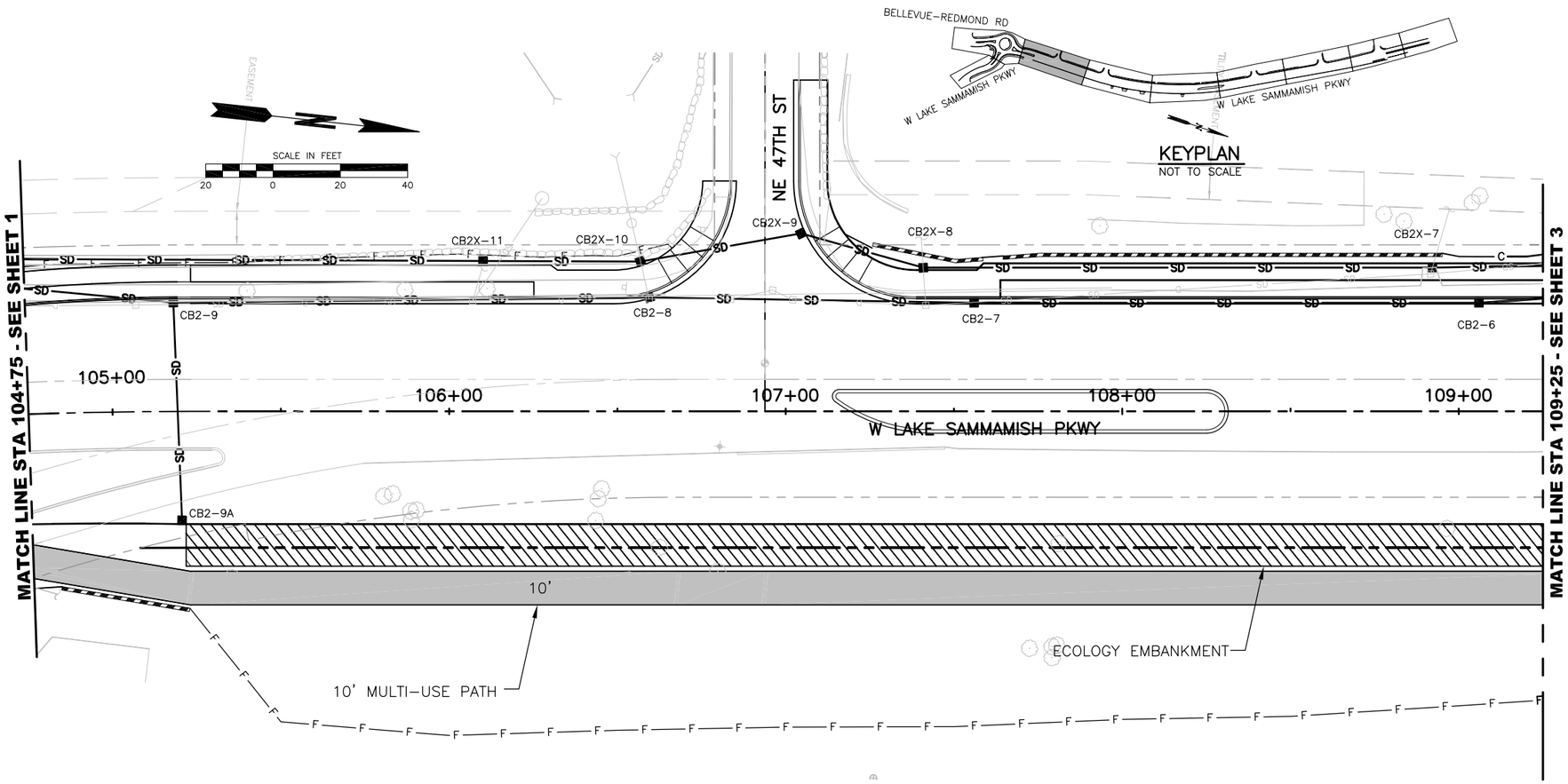

LEGEND:

- MULT-USE PATH
- ECOLOGY EMBANKMENT
- SD — EXISTING STORM DRAIN PIPE
- SD — PROPOSED STORM DRAIN PIPE
- EXISTING RIGHT-OF-WAY
- PROPOSED RIGHT-OF-WAY
- F — FILL LINE
- C — CUT LINE

"L"

NOTE:
IF "L" DOES NOT MEASURE 1", ADJUST SCALES ACCORDINGLY.

03/02/2015 3:33pm I:\25\2007\003 West Lake Sammamish Pkwy\Design\5703-DESRPT-STORM01.DWG

NO.	DATE	BY	CKD.	REVISION

ReidMiddleton
728 134th Street SW · Suite 200
Everett, Washington 98204
Ph: 425 741-3800

CityofRedmond
CITY OF REDMOND
15670 N.E. 85TH STREET
REDMOND, WASHINGTON 98052
PH. (425) 556-2701

DESIGNED BY: KTW
DRAWN BY: PCG
CHECKED BY: MJW
DATE: 3/20/08
25-07-003

CITY OF REDMOND
WEST LAKE SAMMAMISH PARKWAY
PRELIMINARY STORM DRAINAGE PLAN

25-07-03
PROJECT NO.

2 SHEET OF 9

SEC.13, T.25N, R.5E, W.M.

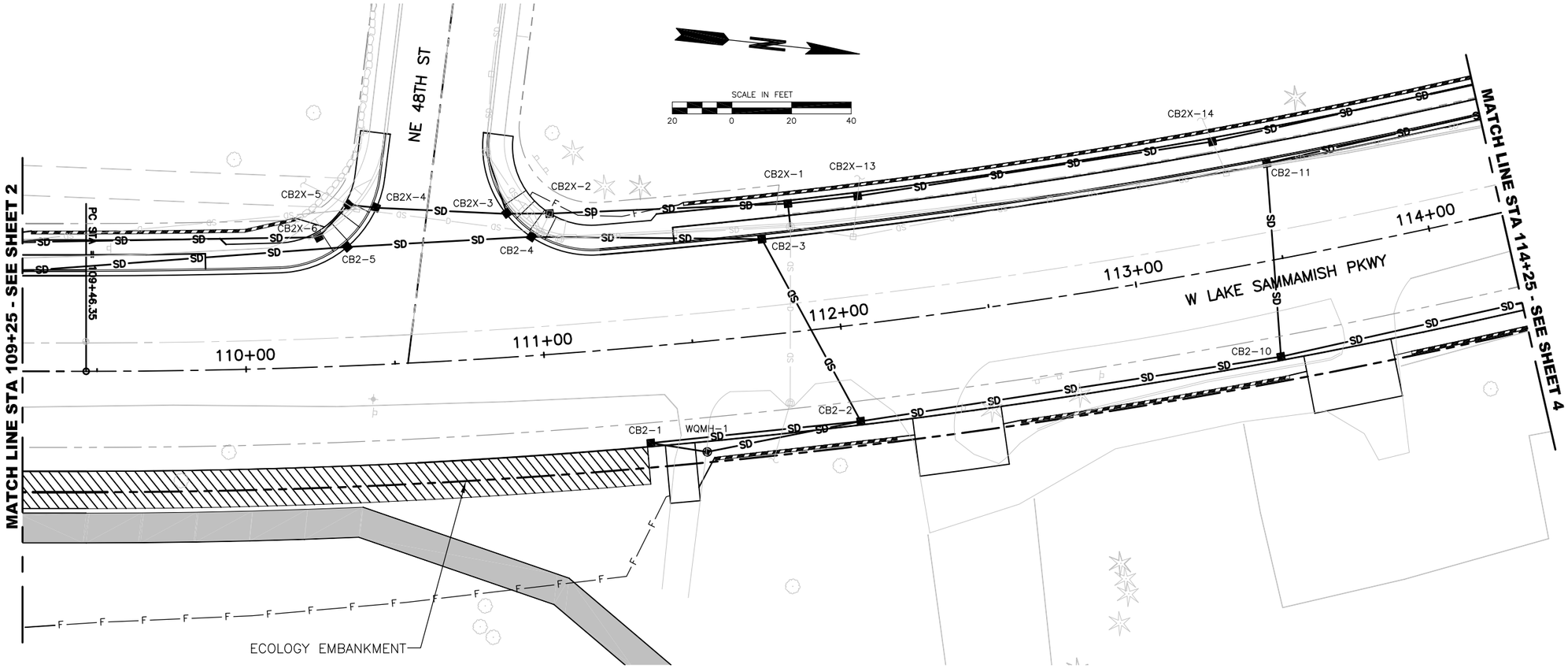

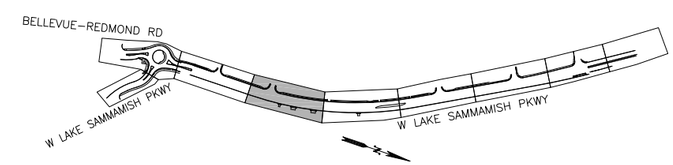

KEYPLAN
NOT TO SCALE

LEGEND:

- MULT-USE PATH
- ECOLOGY EMBANKMENT
- SD — EXISTING STORM DRAIN PIPE
- SD — PROPOSED STORM DRAIN PIPE
- EXISTING RIGHT-OF-WAY
- PROPOSED RIGHT-OF-WAY
- F — FILL LINE
- C — CUT LINE

"L"

NOTE:
IF "L" DOES NOT MEASURE 1", ADJUST SCALES ACCORDINGLY.

NO.	DATE	BY	CKD.	REVISION

ReidMiddleton
728 134th Street SW · Suite 200
Everett, Washington 98204
Ph: 425 741-3800

CityofRedmond WASHINGTON

CITY OF REDMOND
15670 N.E. 85TH STREET
REDMOND, WASHINGTON 98052
PH. (425) 556-2701

DESIGNED BY: KTW
DRAWN BY: PCG
CHECKED BY: MJW
DATE: 3/20/08
25-07-003

CITY OF REDMOND
WEST LAKE SAMMAMISH PARKWAY
PRELIMINARY STORM DRAINAGE PLAN

25-07-03
PROJECT NO.

3 OF 9
SHEET

03/02/2015 3:33pm I:\25\2007\003 West Lake Sammamish Pkwy\Design\5703-DESRPT-STORM01.DWG

SEC.13, T.25N, R.5E, W.M.

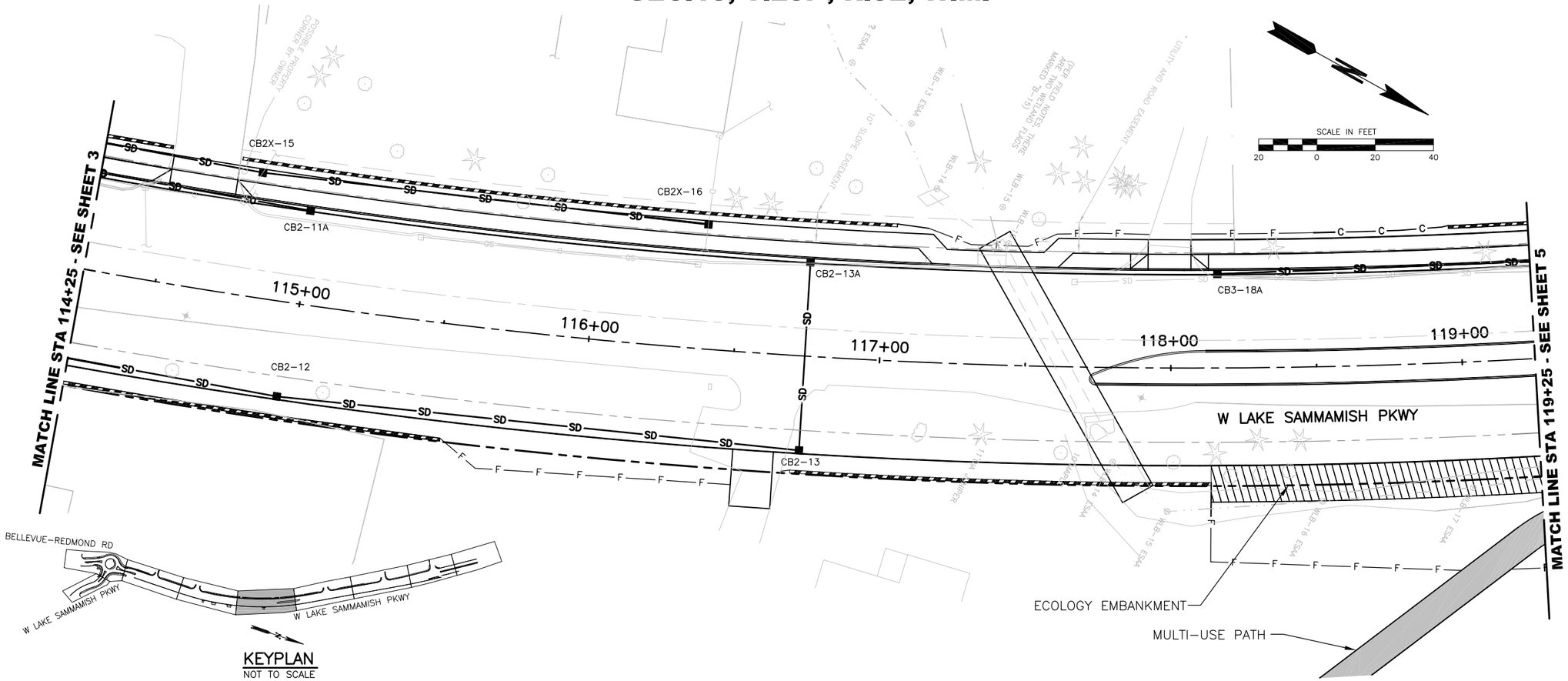

LEGEND:

- MULT-USE PATH
- ECOLOGY EMBANKMENT
- SD — EXISTING STORM DRAIN PIPE
- SD — PROPOSED STORM DRAIN PIPE
- EXISTING RIGHT-OF-WAY
- PROPOSED RIGHT-OF-WAY
- F — FILL LINE
- C — CUT LINE

"L"

NOTE:
IF "L" DOES NOT MEASURE 1", ADJUST SCALES ACCORDINGLY.

NO.	DATE	BY	CKD.	REVISION

ReidMiddleton
728 134th Street SW · Suite 200
Everett, Washington 98204
Ph: 425 741-3800

CityofRedmond WASHINGTON

CITY OF REDMOND
15670 N.E. 85TH STREET
REDMOND, WASHINGTON 98052
PH. (425) 556-2701

DESIGNED BY: KTW
DRAWN BY: PCG
CHECKED BY: MJW
DATE: 3/20/08
25-07-003

CITY OF REDMOND
WEST LAKE SAMMAMISH PARKWAY
PRELIMINARY STORM DRAINAGE PLAN

25-07-03
PROJECT NO.

4 SHEET OF 9

03/02/2015 3:34pm I:\25\2007\003 West Lake Sammamish Pkwy\Design\5703-DESRPT-STORM01.DWG

SEC.13, T.25N, R.5E, W.M.

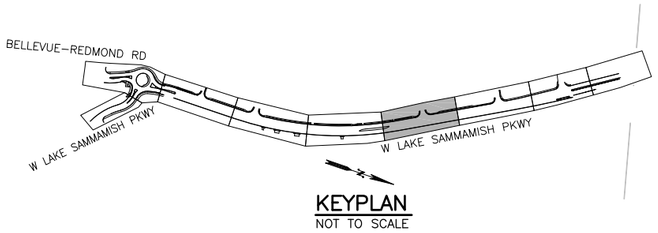

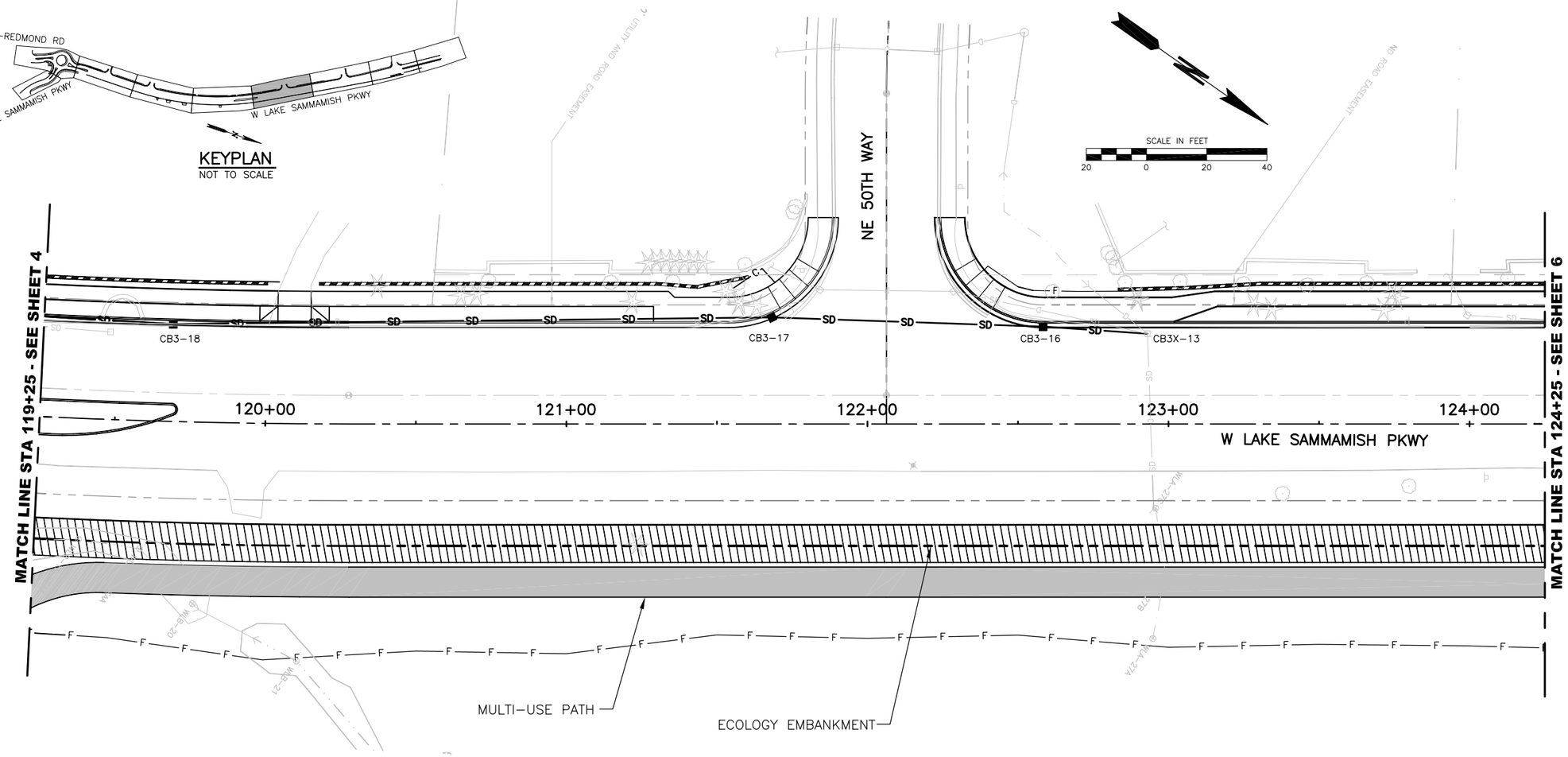

LEGEND:

- MULT–USE PATH
- ECOLOGY EMBANKMENT
- SD — EXISTING STORM DRAIN PIPE
- SD — PROPOSED STORM DRAIN PIPE
- EXISTING RIGHT–OF–WAY
- PROPOSED RIGHT–OF–WAY
- F — FILL LINE
- C — CUT LINE

"L"

NOTE:
IF "L" DOES NOT MEASURE 1", ADJUST SCALES ACCORDINGLY.

03/02/2015 3:34pm I:\25\2007\003 West Lake Sammamish Pkwy\Design\5703–DESRPT–STORM01.DWG

NO.	DATE	BY	CKD.	REVISION

ReidMiddleton
728 134th Street SW · Suite 200
Everett, Washington 98204
Ph: 425 741-3800

CityofRedmond WASHINGTON
CITY OF REDMOND
15670 N.E. 85TH STREET
REDMOND, WASHINGTON 98052
PH. (425) 556–2701

DESIGNED BY: KTW
DRAWN BY: PCG
CHECKED BY: MJW
DATE: 3/20/08
25–07–003

CITY OF REDMOND
WEST LAKE SAMMAMISH PARKWAY
PRELIMINARY STORM DRAINAGE PLAN

25–07–03
PROJECT NO.

5 OF 9
SHEET

SEC.13, T.25N, R.5E, W.M.

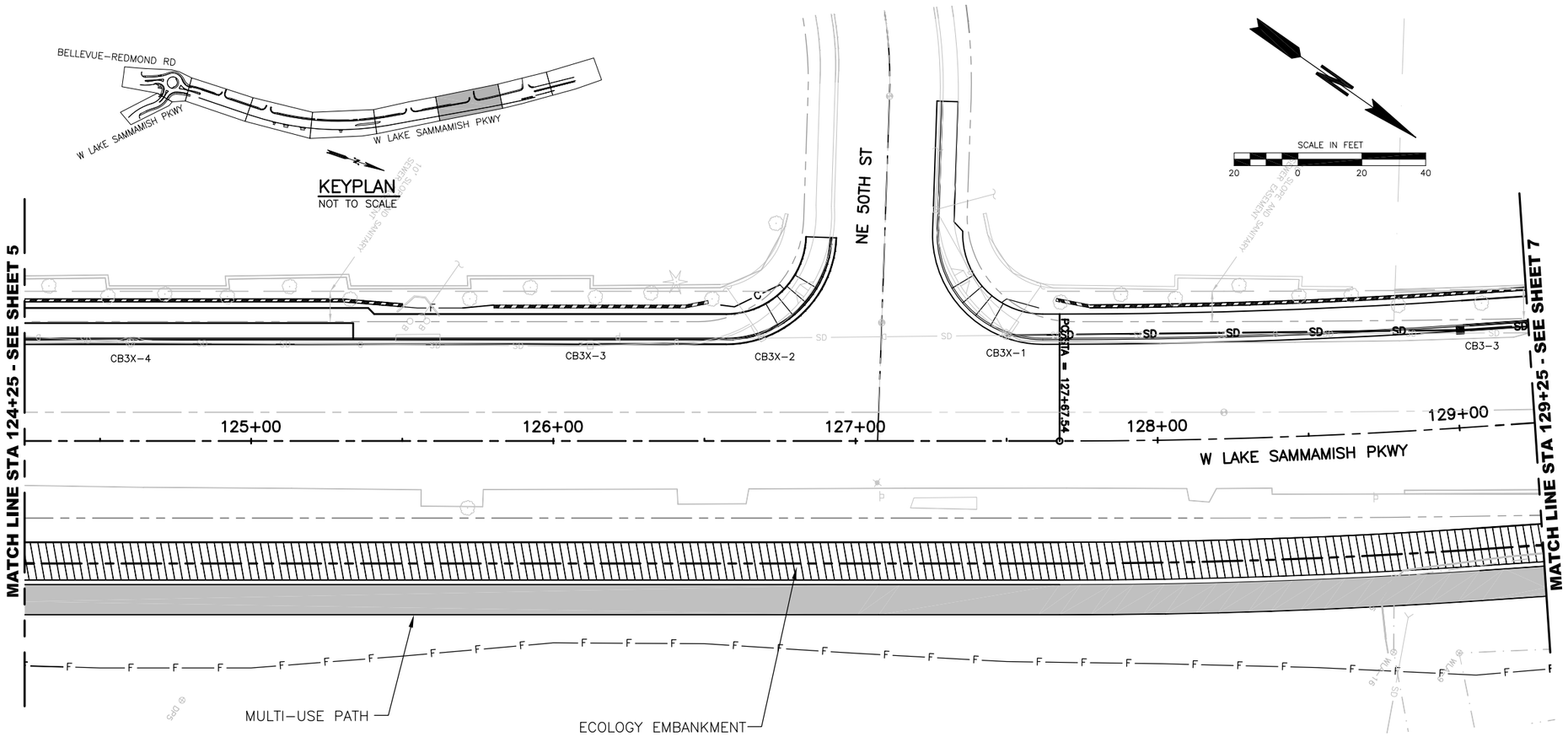

LEGEND:

- MULT-USE PATH
- ECOLOGY EMBANKMENT
- SD — EXISTING STORM DRAIN PIPE
- SD — PROPOSED STORM DRAIN PIPE
- EXISTING RIGHT-OF-WAY
- PROPOSED RIGHT-OF-WAY
- F — FILL LINE
- C — CUT LINE

"L"

NOTE:
IF "L" DOES NOT MEASURE 1", ADJUST SCALES ACCORDINGLY.

03/02/2015 3:34pm I:\25\2007\003 West Lake Sammamish Pkwy\Design\5703-DESRPT-STORM01.DWG

NO.	DATE	BY	CKD.	REVISION

ReidMiddleton
728 134th Street SW · Suite 200
Everett, Washington 98204
Ph: 425 741-3800

CityofRedmond WASHINGTON

CITY OF REDMOND
15670 N.E. 85TH STREET
REDMOND, WASHINGTON 98052
PH. (425) 556-2701

DESIGNED BY: KTW
DRAWN BY: PCG
CHECKED BY: MJW
DATE: 3/20/08
25-07-003

CITY OF REDMOND
WEST LAKE SAMMAMISH PARKWAY
PRELIMINARY STORM DRAINAGE PLAN

25-07-03
PROJECT NO.

6 9
SHEET OF

SEC.13, T.25N, R.5E, W.M.



KEYPLAN
NOT TO SCALE

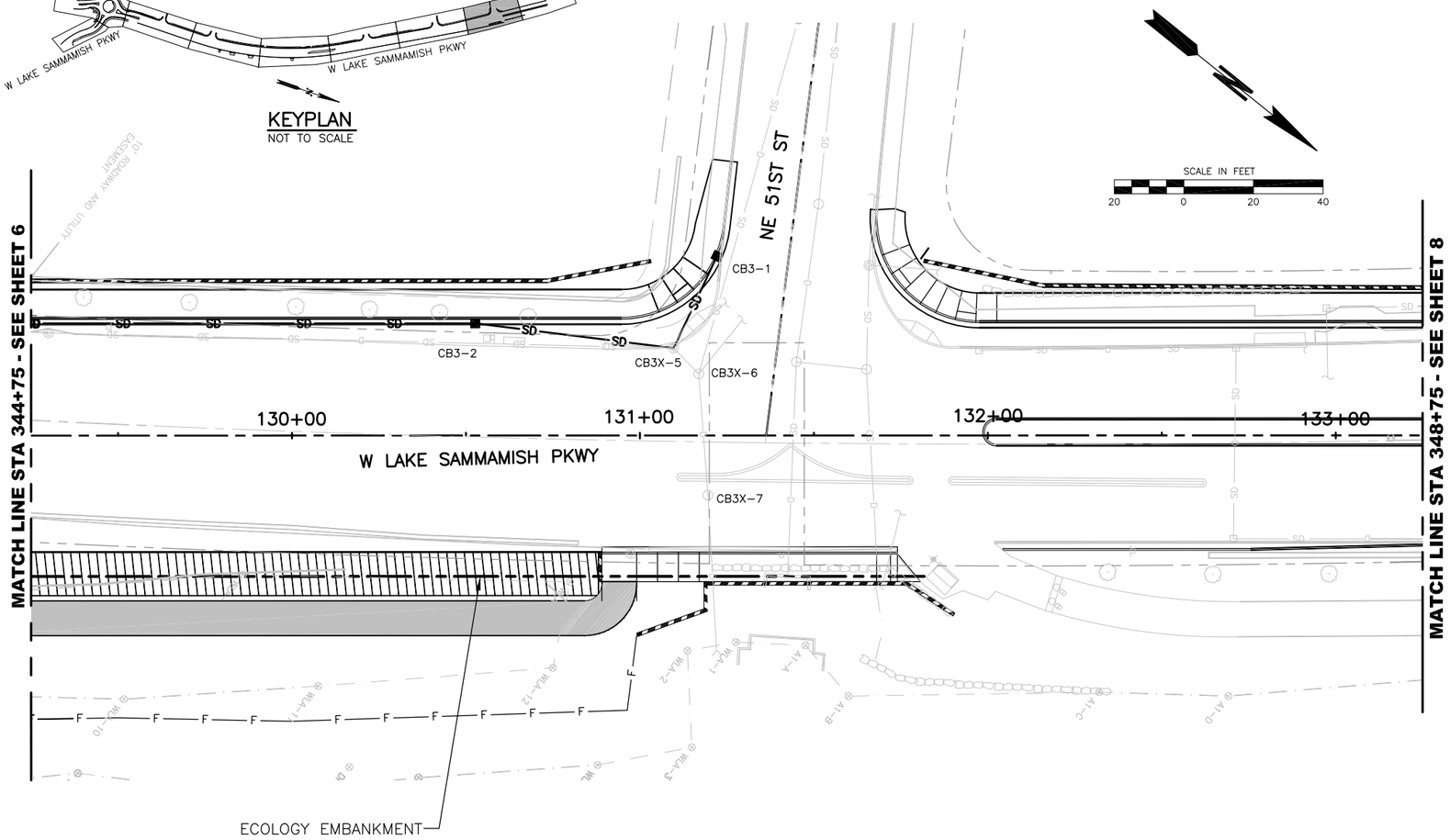

LEGEND:

- MULT-USE PATH
- ECOLOGY EMBANKMENT
- SD — EXISTING STORM DRAIN PIPE
- SD — PROPOSED STORM DRAIN PIPE
- EXISTING RIGHT-OF-WAY
- PROPOSED RIGHT-OF-WAY
- F — FILL LINE
- C — CUT LINE

"L"

NOTE:
IF "L" DOES NOT MEASURE 1", ADJUST SCALES ACCORDINGLY.

NO.	DATE	BY	CKD.	REVISION

ReidMiddleton
728 134th Street SW · Suite 200
Everett, Washington 98204
Ph: 425 741-3800

CityofRedmond
CITY OF REDMOND
15670 N.E. 85TH STREET
REDMOND, WASHINGTON 98052
PH. (425) 556-2701

DESIGNED BY: KTW
DRAWN BY: PCG
CHECKED BY: MJW
DATE: 3/20/08
25-07-003

CITY OF REDMOND
WEST LAKE SAMMAMISH PARKWAY
PRELIMINARY STORM DRAINAGE PLAN

PROJECT NO. 9
SHEET 7 OF 9

03/02/2015 3:35pm I:\25\2007\003 West Lake Sammamish Pkwy\Design\5703-DESRPT-STORM01.DWG

SEC.13, T.25N, R.5E, W.M.

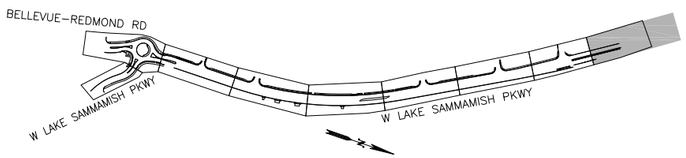

KEYPLAN
NOT TO SCALE

SCALE IN FEET
20 0 20 40

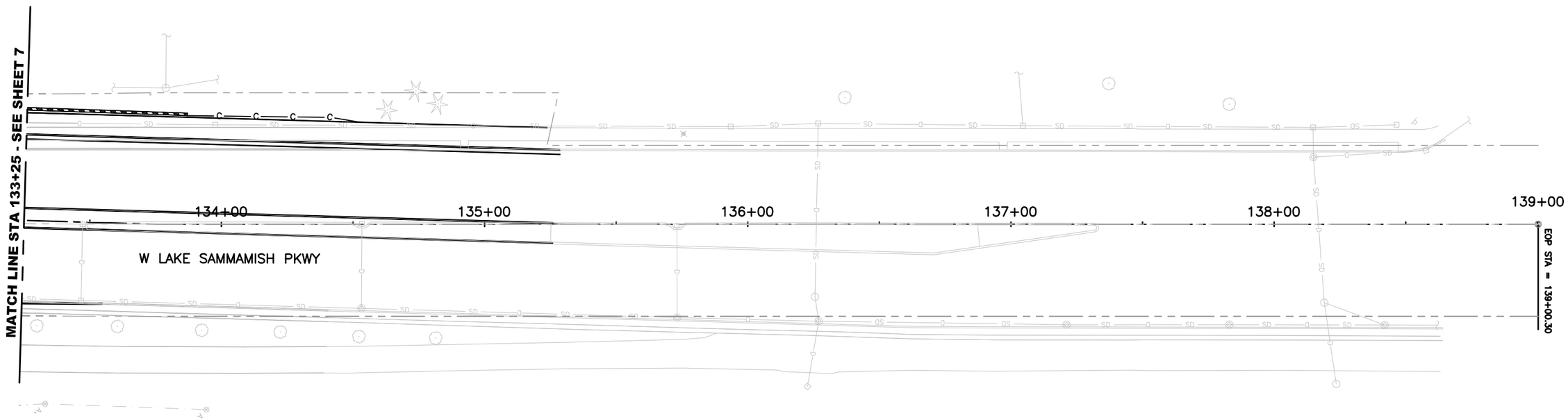

LEGEND:

- MULT–USE PATH
- ECOLOGY EMBANKMENT
- SD — EXISTING STORM DRAIN PIPE
- SD — PROPOSED STORM DRAIN PIPE
- EXISTING RIGHT–OF–WAY
- PROPOSED RIGHT–OF–WAY
- F — F — FILL LINE
- C — C — CUT LINE

"L"

NOTE:
IF "L" DOES NOT MEASURE 1", ADJUST SCALES ACCORDINGLY.

NO.	DATE	BY	CKD.	REVISION

ReidMiddleton
728 134th Street SW · Suite 200
Everett, Washington 98204
Ph: 425 741–3800

CityofRedmond WASHINGTON

CITY OF REDMOND
15670 N.E. 85TH STREET
REDMOND, WASHINGTON 98052
PH. (425) 556–2701

DESIGNED BY: KTW
DRAWN BY: PCG
CHECKED BY: MJW
DATE: 3/20/08
25–07–003

CITY OF REDMOND
WEST LAKE SAMMAMISH PARKWAY
PRELIMINARY STORM DRAINAGE PLAN

25–07–03
PROJECT NO.

8 OF 9
SHEET

03/02/2015 3:35pm I:\25\2007\003 West Lake Sammamish Pkwy\Design\5703-DESRPT-STORM01.DWG

SEC.13, T.25N, R.5E, W.M.

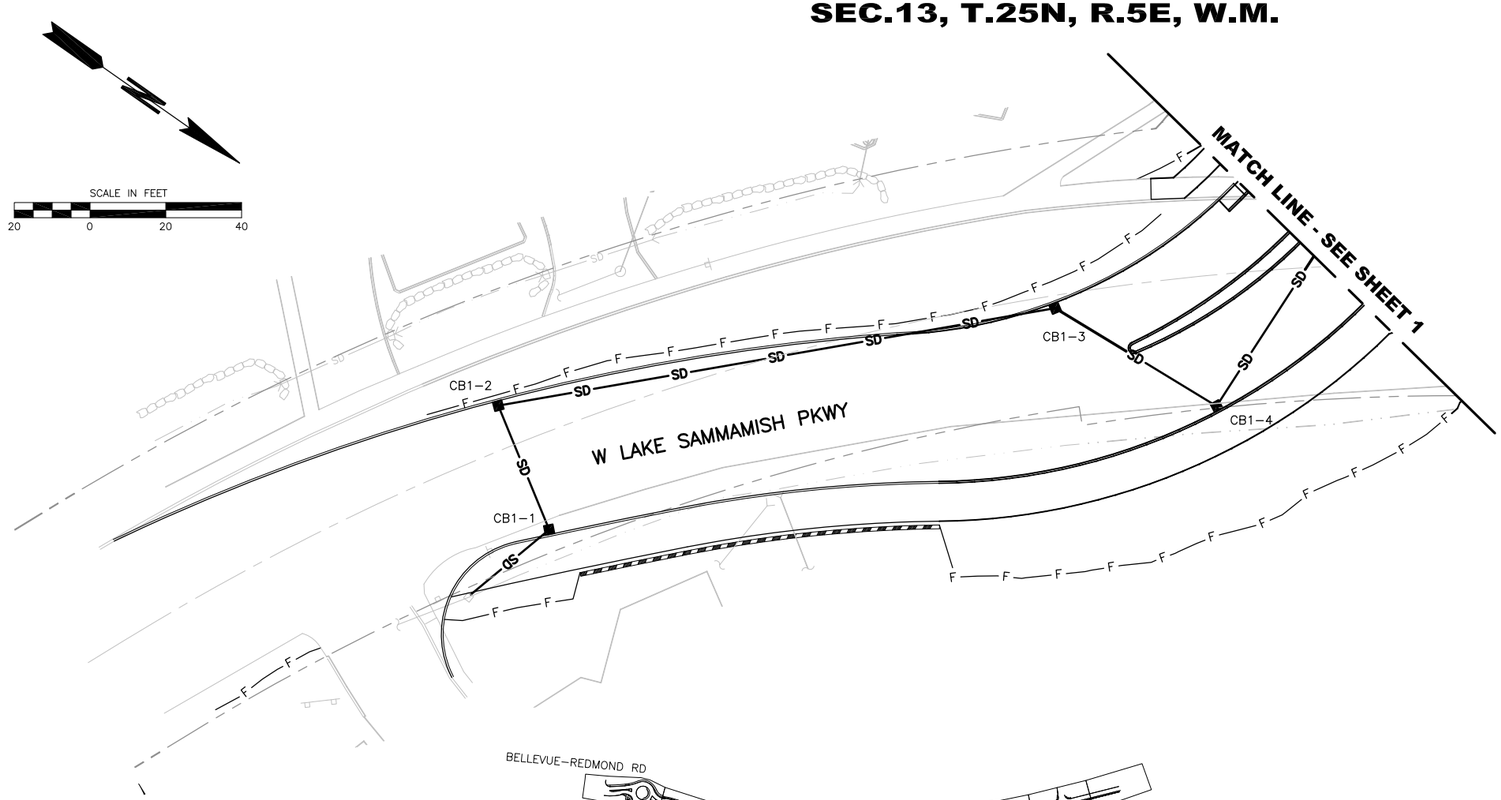



KEYPLAN
NOT TO SCALE

LEGEND:

- MULT-USE PATH
- ECOLOGY EMBANKMENT
- SD — EXISTING STORM DRAIN PIPE
- SD — PROPOSED STORM DRAIN PIPE
- EXISTING RIGHT-OF-WAY
- PROPOSED RIGHT-OF-WAY
- F — F — FILL LINE
- C — C — CUT LINE

"L"

NOTE:
IF "L" DOES NOT MEASURE 1", ADJUST SCALES ACCORDINGLY.

03/02/2015 3:35pm I:\25\2007\003 West Lake Sammamish Pkwy\Design\5703-DESRPT-STORM01.DWG

NO.	DATE	BY	CKD.	REVISION

ReidMiddleton
728 134th Street SW · Suite 200
Everett, Washington 98204
Ph: 425 741-3800

CityofRedmond WASHINGTON
CITY OF REDMOND
15670 N.E. 85TH STREET
REDMOND, WASHINGTON 98052
PH. (425) 556-2701

DESIGNED BY: KTW
DRAWN BY: PCG
CHECKED BY: MJW
DATE: 3/20/08
25-07-003

CITY OF REDMOND
WEST LAKE SAMMAMISH PARKWAY
PRELIMINARY STORM DRAINAGE PLAN

25-07-03
PROJECT NO.

9 SHEET OF 9

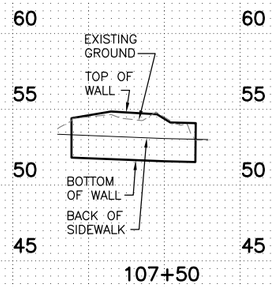

GRAVITY BLOCK WALL PROFILE LT

HORIZ. SCALE: 1"= 20'
VERT. SCALE: 1"= 5'
WALL AREA = 95 SF

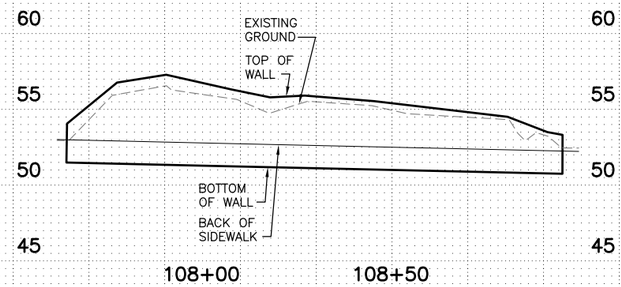

GRAVITY BLOCK WALL PROFILE LT

HORIZ. SCALE: 1"= 20'
VERT. SCALE: 1"= 5'
WALL AREA = 586 SF

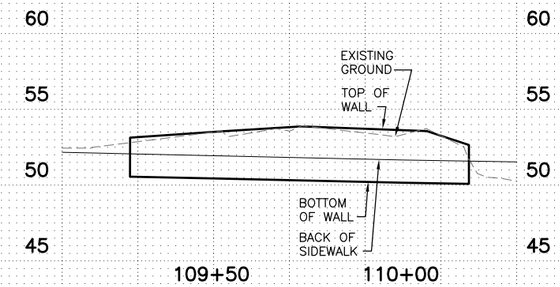

GRAVITY BLOCK WALL PROFILE LT

HORIZ. SCALE: 1"= 20'
VERT. SCALE: 1"= 5'
WALL AREA = 289 SF

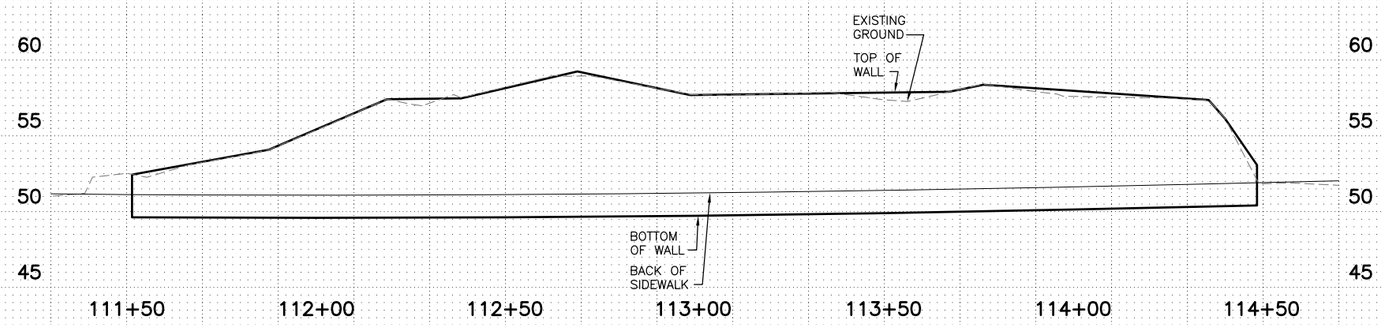

SOLDIER PILE WALL PROFILE LT

HORIZ. SCALE: 1"= 20'
VERT. SCALE: 1"= 5'
WALL AREA = 2,144 SF

"L"

NOTE:
IF "L" DOES NOT MEASURE 1", ADJUST SCALES ACCORDINGLY.

03/02/2015 3:36pm I:\25\2007\003 West Lake Sammamish Pkwy\Design\5703-DESRPT-WP01.DWG

NO.	DATE	BY	CKD.	REVISION

ReidMiddleton
728 134th Street SW · Suite 200
Everett, Washington 98204
Ph: 425 741-3800

CityofRedmond WASHINGTON

CITY OF REDMOND
15670 N.E. 85TH STREET
REDMOND, WASHINGTON 98052
PH. (425) 556-2701

DESIGNED BY: LKJ
DRAWN BY: PCG
CHECKED BY: MJW
DATE: 11/06/08
25-07-003

CITY OF REDMOND
WEST LAKE SAMMAMISH PARKWAY
ROADWAY IMPROVEMENTS
PRELIMINARY WALL PROFILES

25-07-03
PROJECT NO.

WP01 4
SHEET OF

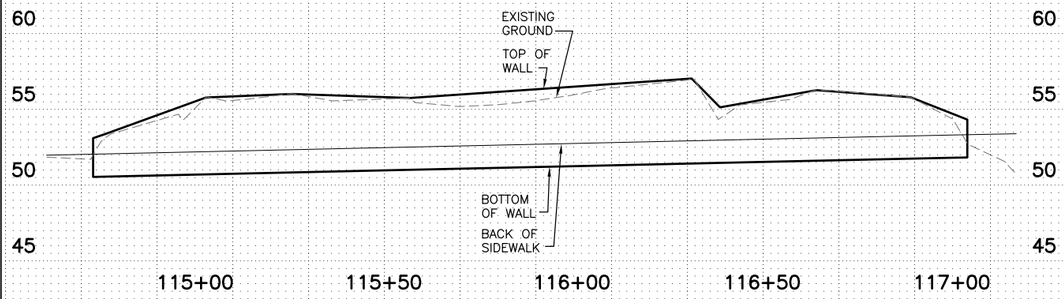

GRAVITY BLOCK WALL PROFILE LT

HORIZ. SCALE: 1"= 20'
VERT. SCALE: 1"= 5'
WALL AREA = 1,067 SF

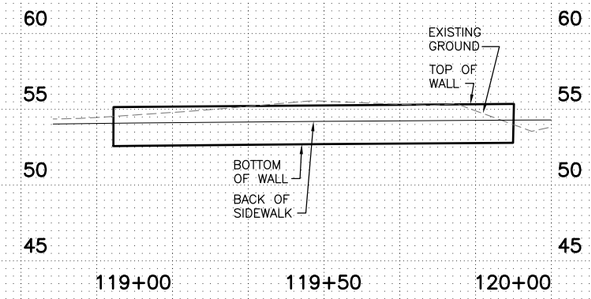

GRAVITY BLOCK WALL PROFILE LT

HORIZ. SCALE: 1"= 20'
VERT. SCALE: 1"= 5'
WALL AREA = 270 SF

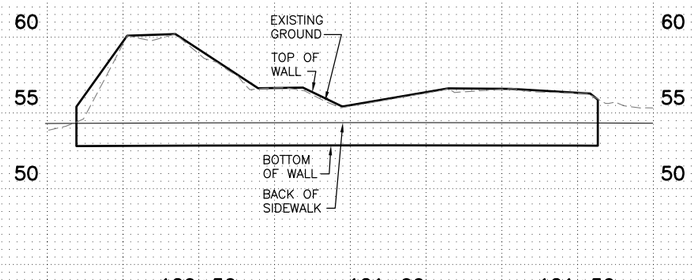

GRAVITY BLOCK WALL PROFILE LT

HORIZ. SCALE: 1"= 20'
VERT. SCALE: 1"= 5'
WALL AREA = 591 SF

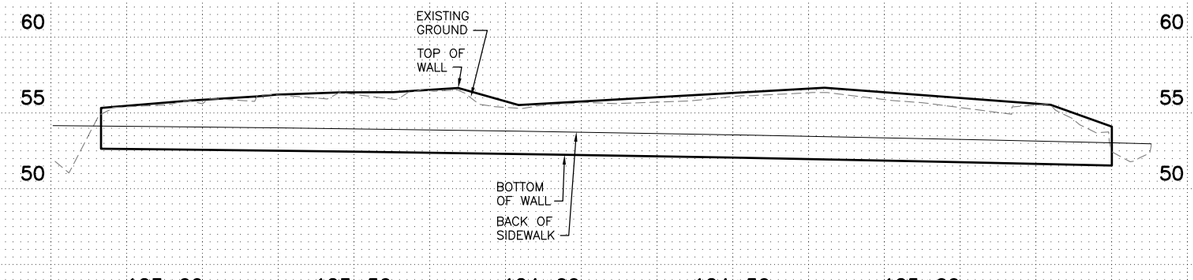

GRAVITY BLOCK WALL PROFILE LT

HORIZ. SCALE: 1"= 20'
VERT. SCALE: 1"= 5'
WALL AREA = 1,028 SF

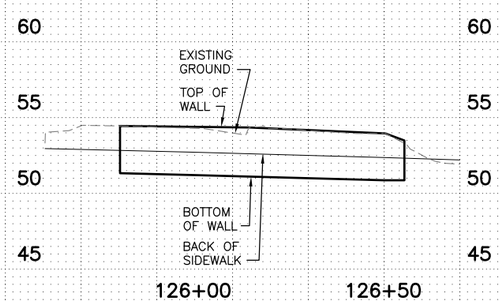

GRAVITY BLOCK WALL PROFILE LT

HORIZ. SCALE: 1"= 20'
VERT. SCALE: 1"= 5'
WALL AREA = 236 SF

GRAVITY BLOCK WALL PROFILE LT

HORIZ. SCALE: 1"= 20'
VERT. SCALE: 1"= 5'
WALL AREA = 1,853 SF

"L"

NOTE:
IF "L" DOES NOT MEASURE 1", ADJUST SCALES ACCORDINGLY.

NO.	DATE	BY	CKD.	REVISION

ReidMiddleton
728 134th Street SW · Suite 200
Everett, Washington 98204
Ph: 425 741-3800

CityofRedmond WASHINGTON

CITY OF REDMOND
15670 N.E. 85TH STREET
REDMOND, WASHINGTON 98052
PH. (425) 556-2701

DESIGNED BY: LKJ
DRAWN BY: PCG
CHECKED BY: MJW
DATE: 11/06/08
25-07-003

CITY OF REDMOND
WEST LAKE SAMMAMISH PARKWAY
ROADWAY IMPROVEMENTS
PRELIMINARY WALL PROFILES

25-07-03
PROJECT NO.

WP02 4
SHEET OF

03/02/2015 3:36pm I:\25\2007\003 West Lake Sammamish Pkwy\Design\5703-DESRPT-WP01.DWG

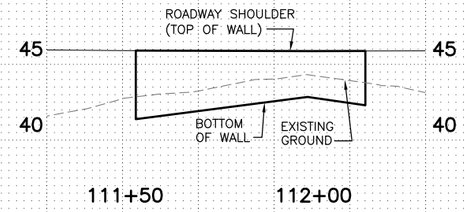

GRAVITY BLOCK WALL PROFILE RT

HORIZ. SCALE: 1"= 20'
VERT. SCALE: 1"= 5'
WALL AREA = 221 SF

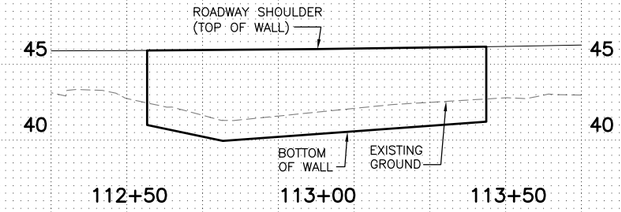

GRAVITY BLOCK WALL PROFILE RT

HORIZ. SCALE: 1"= 20'
VERT. SCALE: 1"= 5'
WALL AREA = 489 SF

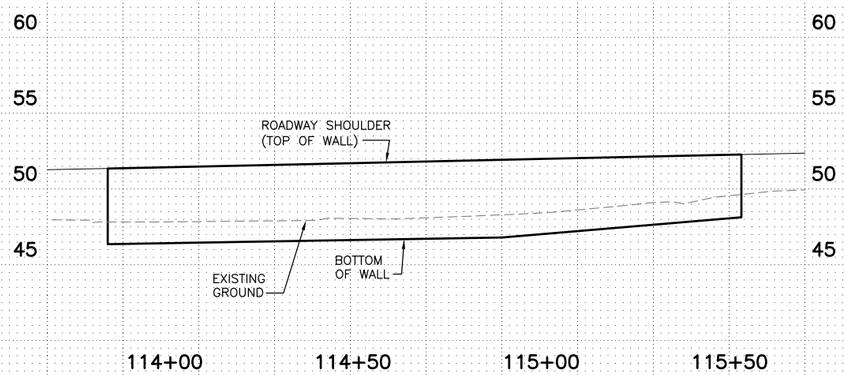

GRAVITY BLOCK WALL PROFILE RT

HORIZ. SCALE: 1"= 20'
VERT. SCALE: 1"= 5'
WALL AREA = 819 SF

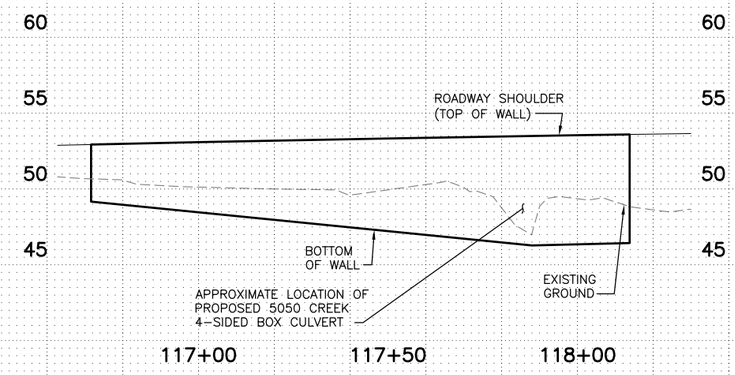

GRAVITY BLOCK WALL PROFILE RT

HORIZ. SCALE: 1"= 20'
VERT. SCALE: 1"= 5'
WALL AREA = 2,389 SF

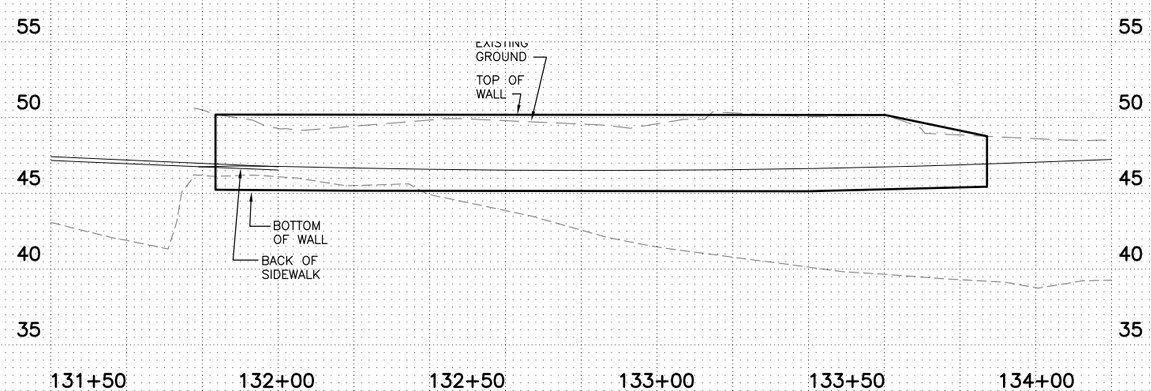

WALL PROFILE LT

HORIZ. SCALE: 1"= 20'
VERT. SCALE: 1"= 5'
WALL AREA = 967 SF

"L"

NOTE:
IF "L" DOES NOT MEASURE 1", ADJUST SCALES ACCORDINGLY.

NO.	DATE	BY	CKD.	REVISION

ReidMiddleton
728 134th Street SW · Suite 200
Everett, Washington 98204
Ph: 425 741-3800

CITY OF REDMOND
15670 N.E. 85TH STREET
REDMOND, WASHINGTON 98052
PH. (425) 556-2701

DESIGNED BY: LKJ
DRAWN BY: PCG
CHECKED BY: MJW
DATE: 11/06/08
25-07-003

CITY OF REDMOND
WEST LAKE SAMMAMISH PARKWAY
ROADWAY IMPROVEMENTS
PRELIMINARY WALL PROFILES

25-07-03
PROJECT NO.

WP03 4
SHEET OF

03/02/2015 3:37pm I:\25\2007\003 West Lake Sammamish Pkwy\Design\5703-DESRPT-WP01.DWG

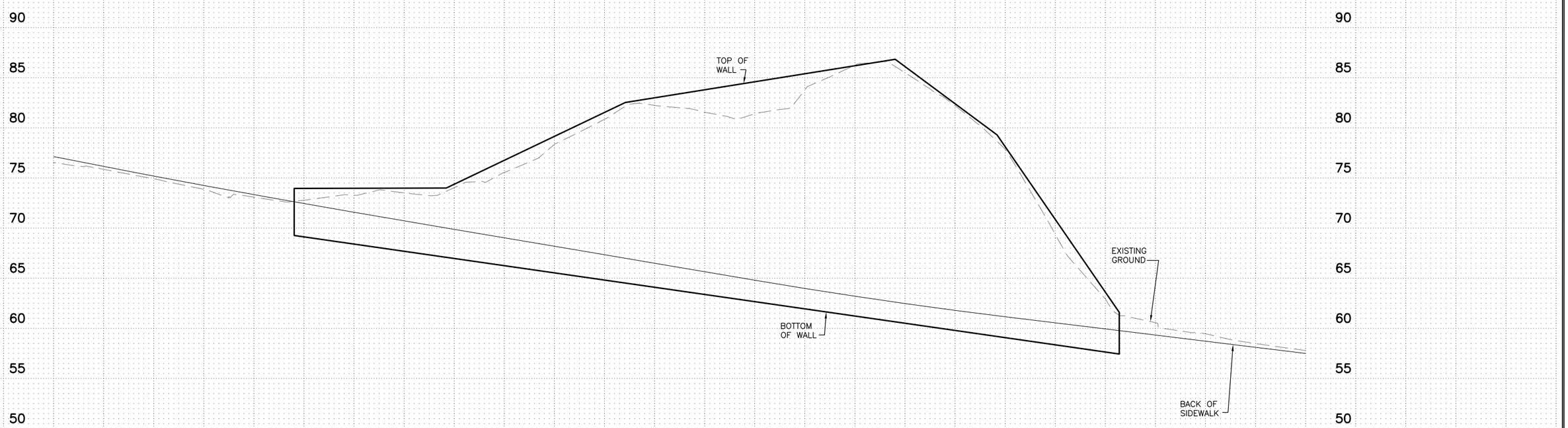

ROUNDABOUT WALL PROFILE LT AT BEL-RED ROAD INTERSECTION

HORIZ. SCALE: 1"= 20'
VERT. SCALE: 1"= 5'
WALL AREA = 5,157 SF

"L"

NOTE:
IF "L" DOES NOT MEASURE 1", ADJUST SCALES ACCORDINGLY.

03/02/2015 3:37pm I:\25\2007\003 West Lake Sammamish Pkwy\Design\5703-DESRPT-WP01.DWG

NO.	DATE	BY	CKD.	REVISION

ReidMiddleton
728 134th Street SW Suite 200
Everett, Washington 98204
Ph: 425 741-3800

CityofRedmond WASHINGTON

CITY OF REDMOND
15670 N.E. 85TH STREET
REDMOND, WASHINGTON 98052
PH. (425) 556-2701

DESIGNED BY: LKJ
DRAWN BY: PCG
CHECKED BY: MJW
DATE: 11/06/08
25-07-003

CITY OF REDMOND
WEST LAKE SAMMAMISH PARKWAY
ROADWAY IMPROVEMENTS
PRELIMINARY WALL PROFILES

25-07-03
PROJECT NO.

WP04 4
SHEET OF